BA-103
Hampton National Historic Site
Baltimore County, Maryland
Sally Sims Stokes
2003

RK SEP. 2003 FRK SEP. 2003 FRK SEP. 20

Hampton NHS
View toward Farm Property from Mansion;
3RD floor window

1 of 55

BA-103
Main Entrance Gates- Hampton National Historic Site
Baltimore County, Maryland
Sally Sims Stokes
2003
Hampton National Historic Site
Entrance Gates, looking south from Hampton Ln.

2 of 55

BA-103

Main Entrance Gates- Hampton National Historic Site

Baltimore County, Maryland

Sally Sims Stokes

2003

SEP*03FRK9< >324
862 0539 N N N 3 A8 2(040)

Hampton National Historic Site

Stag's head detail on Entrance Gate's

3 of 55

BA-103
Mansion - Hampton National Historic Site
Baltimore County, Maryland
Sally Sims Stokes
2003
Hampton National Historic Site
Mansion, North elevation, Overall View
4 of 55

BA-103
Mansion - Hampton National Historic Site
Baltimore County, Maryland
Sally Sims Stokes
2003
Hampton National Historic Site
North Elevation detail - East Wing & Hyphen

5 of 55

BA-103
Mansion - Hampton National Historic Site
Baltimore County, Maryland
Sally Sims Stokes
2003
Hampton National Historic Site
North Elevation detail - Central Portico
6 of 55

BA-103
Mansion - Hampton National Historic Site
Baltimore County, Maryland
Sally Sims Stokes
2003
Hampton National Historic Site
North Elevation detail - West Wing & Hyphen
7 of 55

BA-103
Mansion - Hampton National Historic Site
Baltimore County, Maryland
Sally Sims Stokes
2003
Hampton National Historic Site
Mansion, south elevation, overall view

8 of 55

BA-103
Mansion - Hampton National Historic Site
Baltimore County, Maryland
Sally Sims Stokes
2003
Hampton NHS
Mansion - South elevation, central portico
9 of 55

BA-103

Pumphouse - Hampton National Historic Site
Baltimore County, Maryland
Sally Sims Stokes
2003

SEP. 2003 FRK SEP. 2003 FRK SEP. 2003 FRK

Hampton NHS
Pumphouse, North elevation
10 of 55

BA-103
Domestic Outbuildings- Hampton National Historic Site
Baltimore County, Maryland
Sally Sims Stokes
2003
Hampton NHS
Looking east from Mansion - from left to right: Paint House, Smokehouse, Privy #1 & Privy #2

11 of 55

BA-103
Domestic Outbuildings - Hampton National Historic Site
Baltimore County, Maryland
Sally Sims Stokes
2003
Hampton NHS
Looking east - from left to right: Paint House, Smoke House

12 of 55

BA-103
Privy #1 - Hampton National Historic Site
Baltimore County, Maryland
Sally Sims Stokes
2003
Hampton NHS
Privy #1 - North elevation
13 of 55

BA-103
Garage - Hampton National Historic Site
Baltimore County, Maryland
Sally Sims Stokes
2003
Hampton NHS
Garage - West elevation
14 of 55

BA-103
Ice House - Hampton National Historic Site
Baltimore County, Maryland
Sally Sims Stokes
2003
Hampton NHS
looking southeast
15 of 55

BA-103
Ice House - Hampton National Historic Site
Baltimore County, Maryland
Sally Sims Stokes
2003
Hampton NHS
detail of northside entry to ice well
16 of 55



BA-103
Orangery- Hampton National Historic Site
Baltimore County, Maryland
Sally Sims Stokes
2003
Hampton NHS
Orangery - south elevation
17 of 55

BA-103
Orangery-Hampton National Historic Site
Baltimore County, Maryland
Sally Sims Stokes
2003

3 FRK SEP. 2003 FRK SEP. 2003 FRK

Hampton NHS
Orangery-north elevation
18 of 55

BA-103
Brick Terrace- Hampton National Historic Site
Baltimore County, Maryland
Sally Sims Stokes
2003
Hampton National Historic Site
Brick terrace-south of Mansion; looking east
19 of 55

BA-103
Great Terrace - Hampton National Historic Site
Baltimore County, Maryland
Sally Sims Stokes
2003
Hampton National Historic Site
Great Terrace - View from cupola; Parterres #1, 3 & 5

20 of 55

BA-103
Formal Garden Path - Hampton National Historic Site
Baltimore County, Maryland
Sally Sims Stokes
2003
Hampton National Historic Site
Looking west; Great Terrace on right; First Terrace on left
21 of 55

PA-103
Terraced Gardens - Hampton National Historic Site
Baltimore County, Maryland
Sally Sims Stokes
2003
Hampton NHS
looking southeast - Parterre 2; Parterre 1 off to left; Parterre 3 in background

22 of 55

BA-103
Formal Garden Path - Hampton National Historic Site

Baltimore County, Maryland
Sally Sims Stokes
2003

SEP*03FRK9< >263
861 0539 N N N C 27 2(040)

Hampton NHS
Looking west, First Terrace on right; Second Terrace on left.

23 of 55

BA-103
Terraced Gardens- Hampton National Historic Site
Baltimore County, Maryland
Sally Sims Stokes
2003
Hampton NHS
looking south · Parterre 3
24 of 55

BA-103
Terraced Gardens- Hampton National Historic Site
Baltimore County, Maryland
Sally Sims Stokes
2003
Hampton NHS
looking southwest- Parterre 4
25 of 55

PA-103
Terraced Gardens- Hampton National Historic Site
Baltimore County, Maryland
Sally Sims Stokes
2003
Hampton NHS
Looking north toward Mansion from Third Terrace
26 of 56

BA-103
North Lawn - Hampton National Historic Site
Baltimore County, Maryland
Sally Sims Stokes
2003
Hampton NHS
View of North Lawn area looking south from
Farm property
27 of 55

BA-103
Stables-Hampton National Historic Site
Baltimore County, Maryland
Sally Sims Stokes
2003
Hampton NHS
looking northeast- Stable #1 in foreground,
Stable #2 behind

28 of 55

SEP. 2003 FRK SEP. 2003 FRK SEP. 2003 FRK



BA-103
Cemetery Wall & Gate - Hampton National Historic Site
Baltimore County, Maryland
Sally Sims Stokes
2003
Hampton NHS
looking south at gate
29 of 55

BA-103
Ridgely Family Vault - Hampton National Historic Site
Baltimore County, Maryland
Sally Sims Stokes
2003

SEP. 2003 FRK SEP. 2003 FRK SEP. 2003 FRK

Hampton NHS
Vault - north elevation
30 of 55

BA-103
Ridgely Family Vault - Hampton National Historic Site
Baltimore County, Maryland
Sally Simms Stokes
2003
Hampton NHS
Vault - south elevation
31 of 55

BA-103
Ridgely Family Cemetery - Hampton National Historic Site
Baltimore County, Maryland
Sally Sims Stokes
2003
Hampton ~~NHS~~
looking west
32 of 55

SEP. 2003 FRK

SEP. 2003 FRK

BA-103
Ridgely Family Cemetery - Hampton National Historic Site
Baltimore County, Maryland
Sally Sims Stokes
2003

SEP. 2003 FRK SEP. 2003 FRK SEP. 2003 FRK

Hampton NHS
looking east
33 of 55

BA-103
Garden Maintenance Building - Hampton National Historic Site
Baltimore County, Maryland
Sally Sims Stokes
2003
Hampton NHS
Garden Maintenance Building - west elevation
34 of 55

BA-103
Garden Maintenance Building - Hampton National Historic Site
Baltimore County, Maryland
Sally Sims Stokes
2003
Hampton NHS
East elevation
35 of 55

BA-103
Cold Frame Foundations - Hampton National Historic Site
Baltimore County, Maryland
Sally Sims Stokes
2003
Hampton NHS
looking north; Greenhouses in background

36 of 55

*03FRK9< >333 0539 N N N B 20 2(040)

BA-103
Greenhouse #2- Hampton National Historic Site
Baltimore County, Maryland
Sally Sims Stokes
2003
Hampton NHS

SEP*03FRK9< >313
862 0539 N N N C 32 2(040)

South elevation
37 of 55

BA-103
South Spring Ruin - Hampton National Historic Site
Baltimore County, Maryland
Sally Sims Stokes
2003

SEP*03FRK9< >267
861 0539 N N N C 03 2(040)

Hampton NHS
looking south
38 of 55

BA-103
Farm House - Hampton National Historic Site
Baltimore County, Maryland
Sally Sims Stokes
2003
Hampton NHS
West elevation
39 of 55

BA-103
Farm House - Hampton National Historic Site
Baltimore County, Maryland
Sally Sims Stokes
2003
Hampton NHS
South elevation
40 of 55

*03FRK9< >304
2 0539 N N N 4 28 2(040)

BA-103
Farm House Cluster - Hampton National Historic Site
Baltimore County, Maryland
Sally Sims Stokes
2003
Hampton NHS
looking southeast - left to right: Slave Quarters 2
Ash House, Log Farm Structure, Farm House
41 of 55

Something went wrong while we were encoding this page.
Please check the log file to find out the details.

BA-103
Slave Quarters - Hampton National Historic Site

Baltimore County, Maryland
Sally Sims Stokes
2003
Hampton NHS
Slave Quarters 3 in foreground; Slave Quarters 2 in background; looking north
43 of 55

BA-103
Slave Quarters 2 - Hampton National Historic Site
Baltimore County, Maryland
Sally Sims Stokes
2003
Hampton NHS
South Elevation
44 of 55

BA-103
Log Farm Structure - Hampton National Historic Site
Baltimore County, Maryland
Sally Simms Stokes
2003
Hampton NHS
South Elevation
45 of 55

BA-103
Ash House - Hampton National Historic Site
Baltimore County, Maryland
Sally Sims Stokes
2003
Hampton NHS

FRK SEP. 2003 FRK SEP. 2003 FRK SEP

looking northeast
46 of 55



BA-103
Farm House Fence-Hampton National Historic Site
Baltimore County, Maryland
Sally Sims Stokes
2003
Hampton NHS
detail of gate; Mule Barn in background
47 of 55

BA-103
Dairy - Hampton National Historic Site
Baltimore County, Maryland
Sally Sims Stokes
2003
Hampton NHS
looking north

48 of 55

BA-103
Dairy-Hampton National Historic Site
Baltimore County, Maryland
Sally Sims Stokes
2003
Hampton NHS
Sterilizing oven detail
49 of 55

BA-103
Long House Granary - Hampton National Historic Site
Baltimore County, Maryland
Sally Sims Stokes
2003
Hampton NHS
South elevation
50 of 55

BA-103
Mule Barn-Hampton National Historic Site
Baltimore County, Maryland
Sally Sims Stokes
2003
Hampton NHS
South Elevation
51 of 55

BA-103
North Garage - Hampton National Historic Site
Baltimore County, Maryland
Sally Sims Stokes
2003
Hampton NHS
South Elevation (main)
52 of 55

BA-103

Corn Crib Foundation - Hampton National Historic Site

Baltimore County, Maryland

Sally Sims Stokes

2003

SEP*03FRK9< >289
861 0539 N N N C 30 2(040)

Hampton NHS

looking southwest

53 of 55

BA-103
Ridgely Field Fence - Hampton National Historic Site
Baltimore County, Maryland
Sally Sims Stokes
2003
Hampton NHS
Detail, North Garage in background
54 of 55

BA-103
Caretaker's House - Hampton National Historic Site
Baltimore County, Maryland
Sally Sims Stokes
2003
Hampton NHS
Main elevation; looking southeast
55 of 55