

PH0682870

UNITED STATES DEPARTMENT OF THE INTERIOR
NATIONAL PARK SERVICE

FOR NPS USE ONLY

RECEIVED

AUG 23 1978

DATE ENTERED

NATIONAL REGISTER OF HISTORIC PLACES
INVENTORY -- NOMINATION FORMSEE INSTRUCTIONS IN *HOW TO COMPLETE NATIONAL REGISTER FORMS*
TYPE ALL ENTRIES -- COMPLETE APPLICABLE SECTIONS**1 NAME**

HISTORIC

Horace Franklin Rogers House

AND/OR COMMON

Horace Franklin Rogers House

2 LOCATION

STREET & NUMBER

2900 Rogers Avenue

NOT FOR PUBLICATION

CITY, TOWN

Fort Smith

CONGRESSIONAL DISTRICT

VICINITY OF

Third

STATE

Arkansas

CODE
05

COUNTY

Sebastian

CODE

131

3 CLASSIFICATION

CATEGORY

DISTRICT

☒ BUILDING(S)

STRUCTURE

SITE

OBJECT

OWNERSHIP

PUBLIC

☒ PRIVATE

BOTH

PUBLIC ACQUISITION

IN PROCESS

BEING CONSIDERED

STATUS

☒ OCCUPIED

UNOCCUPIED

WORK IN PROGRESS

ACCESSIBLE

YES: RESTRICTED

YES: UNRESTRICTED

NO

PRESENT USE

AGRICULTURE

MUSEUM

COMMERCIAL

PARK

EDUCATIONAL

☒ PRIVATE RESIDENCE

ENTERTAINMENT

RELIGIOUS

GOVERNMENT

SCIENTIFIC

INDUSTRIAL

TRANSPORTATION

MILITARY

OTHER:

4 OWNER OF PROPERTY

NAME

Dr. and Mrs. Ben Cabell

STREET & NUMBER

2900 Rogers Avenue

CITY, TOWN

Fort Smith

VICINITY OF

STATE

Arkansas

5 LOCATION OF LEGAL DESCRIPTIONCOURTHOUSE,
REGISTRY OF DEEDS, ETC.

Sebastian County Courthouse

STREET & NUMBER

North Sixth and Rogers Avenue

CITY, TOWN

Fort Smith, Arkansas

STATE

6 REPRESENTATION IN EXISTING SURVEYS

TITLE

DATE

FEDERAL STATE COUNTY LOCAL

DEPOSITORY FOR
SURVEY RECORDS

CITY, TOWN

STATE

7 DESCRIPTION

CONDITION		CHECK ONE	CHECK ONE
<input checked="" type="checkbox"/> EXCELLENT	<input type="checkbox"/> DETERIORATED	<input checked="" type="checkbox"/> UNALTERED	<input checked="" type="checkbox"/> ORIGINAL SITE
<input type="checkbox"/> GOOD	<input type="checkbox"/> RUINS	<input type="checkbox"/> ALTERED	<input type="checkbox"/> MOVED DATE _____
<input type="checkbox"/> FAIR	<input type="checkbox"/> UNEXPOSED		

DESCRIBE THE PRESENT AND ORIGINAL (IF KNOWN) PHYSICAL APPEARANCE

Built in 1904, the Horace Franklin Rogers House, consisting of three stories and a full basement, is constructed of a unique, beautiful white-glazed brick. Produced in Mr. Rogers own brickyard, this house was the only built here of this particular brick.

The style of the house is often confused with the ante-bellum Greek Revival of the Old South but while there are similarities, the house is actually a liberal mixture of several applied orders..Greek, Roman, Romanesque and Renaissance.. yet, happily, all blend into a gracious and dignified whole.

Four two-story columns, Doric except for Corinthian necking, set on fossil-filled, rusticated hewn-stone and masonry blocks, four feet high. The main base extends at both ends and from the two center columns, dividing the stylobate and steps into three sections. A continuous triglyph pattern, with rosettes applied above each column and at each corner, form the frieze. Dentils are widely spaced. The giant wooden columns visually support the entablature. The wide entrance with its full side windows and curvilinear stained-glass fanlight is flanked on each side by a fourteen foot pilaster.

Window treatment is varied. French Renaissance can be found on the first and second floors while the third floor windows are arched and pedimented.

The roof is steep-pitched with a balustrade, clustered chimneys and gabled windows. A port-cochere, with columns and balustrade break the symmetry of the house on the left side.

Inside, which is virtually unchanged, one finds woodwork of handrubbed and matched golden oak, including the built-in side-board in the dining room. Stained-glass landing windows, ceiling light in the dining room and the fanlight of the entrance all are a reminder of Gothic stained-glass.

Reception hall and stairway are understated in carving and ornament. Fifteen foot wide with a twenty-four foot well, stairway and hall extend the depth of the house. Massive double doors connect music room, hall, living room, dining room and hall again, providing space for large entertainments. Glass doors under the landing on each side of the center stair, lead to the solarium.

The third floor was a ballroom. At present times, dividers have been put in to form a separate suite of rooms for Dr. Cabell's mother. However, these can be easily removed in the future and the ballroom returned to its original state.

UNITED STATES DEPARTMENT OF THE INTERIOR
NATIONAL PARK SERVICE

NATIONAL REGISTER OF HISTORIC PLACES
INVENTORY -- NOMINATION FORM

FOR NPS USE ONLY

RECEIVED AUG 23 1978

DATE ENTERED

CONTINUATION SHEET

ITEM NUMBER 8

PAGE 1

of this union: Horace Ivan Rogers, Nina Rogers and R. William Rogers.

In 1903, Horace Franklin Rogers returned to Fort Smith where he went into the Real Estate business. He also owned and operated a rock-crushing plant and a brickyard. It was in this brickyard, located near the Arkansas River in what is now the factory district, that the special white-glazed brick for his home was made.

Although Klingingsmith was employed as Architect, Mr. and Mrs. Rogers planned and built the house, giving loving attention to each detail. A trip was made to a quarry in Carthage, Missouri where the rusticated hewn-stone and masonry blocks were personally selected. Using no single contractor, Rogers carefully chose the best of skilled craftsmen for each job.

In 1920, Rogers suffered business reversals and traded houses with another Fort Smith businessman, Augustus Krone. The Krone house, located in the 800 block on North Twelfth Street was smaller and simpler in design. Here Mr. and Mrs. Rogers, their children already grown, were able to enjoy a simpler and easier lifestyle, free of the burden of maintenance of extensive grounds. While there is no doubt that there was sadness in leaving the home they had cherished, they were much too busy to spend much time in tears of regret for they continued to be active in Church, civic, social and business affairs.

When Rogers died in 1945, at age 82, he had been a Sunday School Teacher for fifty years. In 1935, the Men's Sunday School Class of the First Methodist Church was named in honor of this fine old gentleman. It is a name that the class has retained through the years. Mrs. Rogers died in 1961 and both are buried in historic Oak Cemetery.

Augustus Krone, the new occupant of the Rogers House was engaged in several business ventures in Fort Smith, including Real Estate. After his demise, the house passed to his daughter, Mrs. Ashley Johnston. The Johnstons lived there for several years. In 1974, the house became the property of Dr. and Mrs. Ben Cabell, grandson of Augustus Krone. The Krone-Johnston-Cabell families are old, prominent families of the area. Though the years, the Rogers house has been a focal point for both young and older generations of Fort Smith and many beautiful balls held on the third floor.

8 SIGNIFICANCE

PERIOD	AREAS OF SIGNIFICANCE -- CHECK AND JUSTIFY BELOW			
<input type="checkbox"/> PREHISTORIC	<input type="checkbox"/> ARCHEOLOGY-PREHISTORIC	<input type="checkbox"/> COMMUNITY PLANNING	<input type="checkbox"/> LANDSCAPE ARCHITECTURE	<input type="checkbox"/> RELIGION
<input type="checkbox"/> 1400-1499	<input type="checkbox"/> ARCHEOLOGY-HISTORIC	<input type="checkbox"/> CONSERVATION	<input type="checkbox"/> LAW	<input type="checkbox"/> SCIENCE
<input type="checkbox"/> 1500-1599	<input type="checkbox"/> AGRICULTURE	<input type="checkbox"/> ECONOMICS	<input type="checkbox"/> LITERATURE	<input type="checkbox"/> SCULPTURE
<input type="checkbox"/> 1600-1699	<input checked="" type="checkbox"/> ARCHITECTURE	<input type="checkbox"/> EDUCATION	<input type="checkbox"/> MILITARY	<input type="checkbox"/> SOCIAL/HUMANITARIAN
<input type="checkbox"/> 1700-1799	<input type="checkbox"/> ART	<input type="checkbox"/> ENGINEERING	<input type="checkbox"/> MUSIC	<input type="checkbox"/> THEATER
<input type="checkbox"/> 1800-1899	<input checked="" type="checkbox"/> COMMERCE	<input type="checkbox"/> EXPLORATION/SETTLEMENT	<input type="checkbox"/> PHILOSOPHY	<input type="checkbox"/> TRANSPORTATION
<input checked="" type="checkbox"/> 1900-	<input type="checkbox"/> COMMUNICATIONS	<input type="checkbox"/> INDUSTRY	<input type="checkbox"/> POLITICS/GOVERNMENT	<input type="checkbox"/> OTHER (SPECIFY)
		<input type="checkbox"/> INVENTION		

SPECIFIC DATES 1904 BUILDER/ARCHITECT Rogers / Klingingsmith

STATEMENT OF SIGNIFICANCE

The Horace Franklin Rogers House, built in 1904 and an excellant example of Neo Classic Architecture, has historical signifiante in several areas.

It occupies land that was once part of the estate of Governor William Meade Fishback and was set aside in the Governor's will to be used as a city park. However, Mrs. Rogers loved this location so well and refused to be satisfied with any other and so Rogers was allowed to purchase the property.

The house has been in continous use as a dwelling for those who have served Fort Smith as leaders in Church, business, Civic and social affairs for seventy-four years.

The main signifiante of this house is its connection with Horace Franklin Rogers, a much-beloved and highly respected citizen of Fort Smith.

Horace Franklin Rogers was born, the second child of David Franklin Rogers and Sarah Rosana McClure, in 1863 in Knox County, Tenn. The house was within firing range of the battle of Cumberland Gap and Lee, his borther, was sent into the woods to hide. Soldiers decended on the property and ripped everything to pieces.

Other children born to David and Sarah Rogers were: Robert, Alice, Helen and Adelia. In 1873, David brought his family to Fort Smith and went into the tannery and butcher shop business.

The children were educated in Fort Smith's Public Schools. In 1880, Horace Franklin Rogers became a surveyor for the Frisco Railroad between Fort Smith and Paris, Texas. In 1883, a young man of twenty, he left the railroad to work in the silver mines of Colorado. He remained there for six years, returning to Arkansas in 1889. Using the experience he learned in the silver mines, young Rogers purchased rich coal fields in Huntington and sucessfully operated coal mines there. He also owned and operated a general mercantile store there. In additon to his holdings in Huntington, he was also part owner of the Prairie Creek Coal Co. of Russellville., Arkansas.

In 1892, he married Stella Williams. Three children were born

Property

Rogers, Horace Franklin, House

State

Ark.

Working Number

8.23.78.3932

TECHNICAL

Photos

9

Maps

1

Nothing
average
date

CONTROL

pl

8.24.78

HISTORIAN

Associative significance is a measure better summarized.
Defer to architect on architectural description and need for
assessment. The # of technical problems suggests return--
especially if architectural description/value inadequate.

Sheffy

11-28-78

n. Return

THOUGH THE HOUSE IS, AS IS STATED IN THE NOMINATION, AN EXCELLENT ARCHITECTURAL HISTORIAN

EXAMPLE OF NEW CLASSICAL [DOMESTIC] ARCHITECTURE. A STATEMENT ABOUT HOW IT COMPARES
TO OTHER HOUSES OF ITS TYPE AND PERIOD, ^{IN FORT SMITH} WOULD BE APPROPRIATE. ALSO, DO THE "EXTENSIVE GROUNDS"
CONTAIN ANY LANDSCAPE FEATURES OR OUTBUILDINGS WHICH CONTRIBUTE TO THE SIGNIFICANCE
OF THE PROPERTY. IF SO, THEY SHOULD BE DESCRIBED AND ASSESSED.

McDONALD
CALL ON RETURN
11/30/78

ARCHEOLOGIST

- Significance much better summarized - but
we are missing finish of VBO. this
could stay.

OTHER

Sheffy

11-30-78

HAER

Inventory _____

Review _____

REVIEW UNIT CHIEF

Return
Lebowich

12/1/78

BRANCH CHIEF

technical ~~stan~~ deficiencies

KEEPER

National Register Write-up _____

Send-back 12.8.78

Entered _____

Federal Register Entry _____

Re-submit 4.9.79

INT:2106-74

NAME OF PROPERTY Horace Franklin Rogers House STATE Arkansas

The attached National Register Inventory-Nomination form is being returned to your office for clarification of the information indicated below. PLEASE RETURN THIS FORM WHEN THE NOMINATION IS RESUBMITTED. 49.

7

Description: _____

8

Statement of Significance: _____

9

Bibliography: _____

10

Geographical Data -- Acreage: _____ Please supply. (Does the acreage include any contributing grounds?)

UTM Reference(s): _____ Please put into boxes in Section 10 and doublecheck the references.

Verbal Boundary Description: _____ Is there an additional page on which the remainder of the VBD appears?

12

Certification: _____

Photographic Coverage: _____

Map Coverage: _____

Other: _____ Please indicate date signed by SHPO.

Questions concerning this nomination may be directed to Marcella Sherfy on the National Register staff, telephone 202-343-6401

Thank you for your attention to the above items.

Bill Lebowich for
Chief, Branch of Registration

Date:

Dec 1, 1978

UNITED STATES DEPARTMENT OF THE INTERIOR
NATIONAL PARK SERVICE

PH 0682870

FOR NPS USE ONLY

RECEIVED

AUG 23 1978

MAY 2 1979

DATE ENTERED

NATIONAL REGISTER OF HISTORIC PLACES
INVENTORY -- NOMINATION FORMSEE INSTRUCTIONS IN HOW TO COMPLETE NATIONAL REGISTER FORMS
TYPE ALL ENTRIES -- COMPLETE APPLICABLE SECTIONS

1 NAME

HISTORIC

Horace Franklin Rogers House

AND/OR COMMON

Horace Franklin Rogers House

2 LOCATION

STREET & NUMBER

2900 Rogers Avenue

NOT FOR PUBLICATION

CITY, TOWN

Fort Smith

CONGRESSIONAL DISTRICT

VICINITY OF

Third

STATE

Arkansas

CODE
05

COUNTY

Sebastian

CODE
131

3 CLASSIFICATION

CATEGORY

___ DISTRICT

☒ BUILDING(S)

___ STRUCTURE

___ SITE

___ OBJECT

OWNERSHIP

___ PUBLIC

☒ PRIVATE

___ BOTH

PUBLIC ACQUISITION

___ IN PROCESS

___ BEING CONSIDERED

STATUS

☒ OCCUPIED

___ UNOCCUPIED

___ WORK IN PROGRESS

ACCESSIBLE

___ YES: RESTRICTED

___ YES: UNRESTRICTED

___ NO

PRESENT USE

___ AGRICULTURE

___ COMMERCIAL

___ EDUCATIONAL

___ ENTERTAINMENT

___ GOVERNMENT

___ INDUSTRIAL

___ MILITARY

___ MUSEUM

___ PARK

☒ PRIVATE RESIDENCE

___ RELIGIOUS

___ SCIENTIFIC

___ TRANSPORTATION

___ OTHER:

4 OWNER OF PROPERTY

NAME

Dr. and Mrs. Ben Cabell

STREET & NUMBER

2900 Rogers Avenue

CITY, TOWN

Fort Smith

STATE

Arkansas

VICINITY OF

5 LOCATION OF LEGAL DESCRIPTION

COURTHOUSE,
REGISTRY OF DEEDS, ETC.

Sebastian County Courthouse

STREET & NUMBER

North Sixth and Rogers Avenue

CITY, TOWN

Fort Smith, Arkansas

STATE

6 REPRESENTATION IN EXISTING SURVEYS

TITLE

DATE

___ FEDERAL ___ STATE ___ COUNTY ___ LOCAL

DEPOSITORY FOR
SURVEY RECORDS

CITY, TOWN

STATE

7 DESCRIPTION

CONDITION		CHECK ONE	CHECK ONE
<input checked="" type="checkbox"/> EXCELLENT	<input type="checkbox"/> DETERIORATED	<input checked="" type="checkbox"/> UNALTERED	<input checked="" type="checkbox"/> ORIGINAL SITE
<input type="checkbox"/> GOOD	<input type="checkbox"/> RUINS	<input type="checkbox"/> ALTERED	<input type="checkbox"/> MOVED
<input type="checkbox"/> FAIR	<input type="checkbox"/> UNEXPOSED		DATE _____

DESCRIBE THE PRESENT AND ORIGINAL (IF KNOWN) PHYSICAL APPEARANCE

Built in 1904, the Horace Franklin Rogers House, consisting of three stories and a full basement, is constructed of a unique, beautiful white-glazed brick. Produced in Mr. Rogers own brickyard, this house was the only built^{one} here of this particular brick.

The style of the house is often confused with the ante-bellum Greek Revival of the Old South but while there are similarities, the house is actually a liberal mixture of several applied orders..Greek, Roman, Romanesque and Renaissance.. yet, happily, all blend into a gracious and dignified whole.

Four two-story columns, Doric except for Corinthian necking, set on fossil-filled, rusticated hewn-stone and masonry blocks, four feet high. The main base extends at both ends and from the two center columns, dividing the stylobate and steps into three sections. A continuous triglyph pattern, with rosettes applied above each column and at each corner, form the frieze. Dentils are widely spaced. The giant wooden columns visually support the entablature. The wide entrance with its full side windows and curvilinear^{as} stained-glass fanlight is flanked on each side by a fourteen foot pilaster.

Window treatment is varied. French Renaissance can be found on the first and second floors while the third floor windows are arched and pedimented.

The roof is steep-pitched with a balastrade, clustered chimneys and gabled windows. A port-cochere, with columns and balastrade break the symmetry of the house on the left side.

Inside, which is virtually unchanged, one finds woodwork of handrubbed and matched golden oak, including the built-in side-board in the dining room. Stained-glass landing windows, ceiling light in the dining room and the fanlight of the entrance all are a reminder of Gothic stained-glass.

Reception hall and stairway are understated in carving and ornament. Fifteen foot wide with a twenty-four foot well, stairway and hall extend the depth of the house. Massive double doors connect music room, hall, living room, dining room and hall again, providing space for large entertainments. Glass doors under the landing on each side of the center stair, lead to the solarium.

The third floor was a ballroom. At present times, dividers have been put in to form a separate suite of rooms for Dr. Cabell's mother. However, these can be easily removed in the future and the ballroom returned to its original state.

8 SIGNIFICANCE

PERIOD

AREAS OF SIGNIFICANCE -- CHECK AND JUSTIFY BELOW

<input type="checkbox"/> PREHISTORIC	<input type="checkbox"/> ARCHEOLOGY-PREHISTORIC	<input type="checkbox"/> COMMUNITY PLANNING	<input type="checkbox"/> LANDSCAPE ARCHITECTURE	<input type="checkbox"/> RELIGION
<input type="checkbox"/> 1400-1499	<input type="checkbox"/> ARCHEOLOGY-HISTORIC	<input type="checkbox"/> CONSERVATION	<input type="checkbox"/> LAW	<input type="checkbox"/> SCIENCE
<input type="checkbox"/> 1500-1599	<input type="checkbox"/> AGRICULTURE	<input type="checkbox"/> ECONOMICS	<input type="checkbox"/> LITERATURE	<input type="checkbox"/> SCULPTURE
<input type="checkbox"/> 1600-1699	<input checked="" type="checkbox"/> ARCHITECTURE	<input type="checkbox"/> EDUCATION	<input type="checkbox"/> MILITARY	<input type="checkbox"/> SOCIAL/HUMANITARIAN
<input type="checkbox"/> 1700-1799	<input type="checkbox"/> ART	<input type="checkbox"/> ENGINEERING	<input type="checkbox"/> MUSIC	<input type="checkbox"/> THEATER
<input type="checkbox"/> 1800-1899	<input checked="" type="checkbox"/> COMMERCE	<input type="checkbox"/> EXPLORATION/SETTLEMENT	<input type="checkbox"/> PHILOSOPHY	<input type="checkbox"/> TRANSPORTATION
<input checked="" type="checkbox"/> 1900-	<input type="checkbox"/> COMMUNICATIONS	<input type="checkbox"/> INDUSTRY	<input type="checkbox"/> POLITICS/GOVERNMENT	<input type="checkbox"/> OTHER (SPECIFY)
		<input type="checkbox"/> INVENTION		

SPECIFIC DATES

1904

BUILDER/ARCHITECT

Rogers / Klingingsmith

STATEMENT OF SIGNIFICANCE

The Horace Franklin Rogers House, built in 1904 and an excellant example of Neo Classic Architecture, has historical signifiance in several areas.

It occupies land that was once part of the estate of Governor William Meade Fishback and was set aside in the Governor's will to be used as a city park. However, Mrs. Rogers loved this location so well and refused to be satisfied with any other and so Rogers was allowed to purchase the property.

The house has been in continous use as a dwelling for those who have served Fort Smith as leaders in Church, business, Civic and social affairs for seventy-four years.

The main signifiance of this house is its connection with Horace Franklin Rogers, a much-beloved and highly respected citizen of Fort Smith.

Horace Franklin Rogers was born, the second child of David Franklin Rogers and Sarah Rosana McClure, in 1863 in Knox County, Tenn. The house was within firing range of the battle of Cumberland Gap and Lee, his brother, was sent into the woods to hide. Soldiers decended on the property and ripped everything to pieces.

Other children born to David and Sarah Rogers were: Robert, Alice, Helen and Adelia. In 1873, David brought his family to Fort Smith and went into the tannery and butcher shop business.

The children were educated in Fort Smith's Public Schools. In 1880, Horace Franklin Rogers became a surveyor for the Frisco Railroad between Fort Smith and Paris, Texas. In 1883, a young man of twenty, he left the railroad to work in the silver mines of Colorado. He remained there for six years, returning to Arkansas in 1889. Using the experience he learned in the silver mines, young Rogers purchased rich coal fields in Huntington and sucessfully operated coal mines there. He also owned and operated a general mercantile store there. In additon to his holdings in Huntington, he was also part owner of the Prairie Creek Coal Co. of Russellville., Arkansas.

In 1892, he married Stella Williams. Three children were born

9 MAJOR BIBLIOGRAPHICAL REFERENCES

Yadon, Julia, Reflections of Fort Smith, Fort Smith Historical Press, 1976

Dorothy Taylor, Art Major..Domestic Architecture, 2900 Rogers Avenue, 1971

10 GEOGRAPHICAL DATA

ACREAGE OF NOMINATED PROPERTY approximately one acre

QUADRANGLE NAME Fort Smith, Ark.-Okla.

QUADRANGLE SCALE 1/ 24,000

UTM REFERENCES

A 15 3 7 28 2 0 3 9 1 5 3 8 0

ZONE EASTING

NORTHING

B

ZONE EASTING

NORTHING

C

D

E

F

G

H

VERBAL BOUNDARY DESCRIPTION

See Continuation Sheet

LIST ALL STATES AND COUNTIES FOR PROPERTIES OVERLAPPING STATE OR COUNTY BOUNDARIES

STATE

CODE

COUNTY

CODE

STATE

CODE

COUNTY

CODE

11 FORM PREPARED BY

NAME / TITLE

General Victor Carey, U.S. Army, Ret.

Julia Yadon/ Bernice Cole
Historians

ORGANIZATION

Fort Smith Heritage Foundation

DATE

April 12, 1978

STREET & NUMBER

514 North Sixth Street

TELEPHONE

CITY OR TOWN

Fort Smith, Arkansas

STATE

12 STATE HISTORIC PRESERVATION OFFICER CERTIFICATION

THE EVALUATED SIGNIFICANCE OF THIS PROPERTY WITHIN THE STATE IS:

NATIONAL ☐

STATE ☐

LOCAL ☒

As the designated State Historic Preservation Officer for the National Historic Preservation Act of 1966 (Public Law 89-665), I hereby nominate this property for inclusion in the National Register and certify that it has been evaluated according to the criteria and procedures set forth by the National Park Service.

STATE HISTORIC PRESERVATION OFFICER SIGNATURE

TITLE

DATE

SHPO
Aug 3, 1978

FOR NPS USE ONLY

I HEREBY CERTIFY THAT THIS PROPERTY IS INCLUDED IN THE NATIONAL REGISTER

DATE

5-2-79

ATTEST:

KEEPER OF THE NATIONAL REGISTER

DATE

5/1/79

CHIEF OF REGISTRATION

UNITED STATES DEPARTMENT OF THE INTERIOR
NATIONAL PARK SERVICE

**NATIONAL REGISTER OF HISTORIC PLACES
INVENTORY -- NOMINATION FORM**

FOR NPS USE ONLY

RECEIVED

AUG 23 1978

MAY 2 1979

DATE ENTERED

CONTINUATION SHEET

ITEM NUMBER 8

PAGE 1

of this union: Horace Ivan Rogers, Nina Rogers and R. William Rogers.

In 1903, Horace Franklin Rogers returned to Fort Smith where he went into the Real Estate business. He also owned and operated a rock-crushing plant and a brickyard. It was in this brickyard, located near the Arkansas River in what is now the factory district, that the special white-glazed brick for his home was made.

Although Klingingsmith was employed as Architect, Mr. and Mrs. Rogers planned and built the house, giving loving attention to each detail. A trip was made to a quarry in Carthage, Missouri where the rusticated hewn-stone and masonry blocks were personally selected. Using no single contractor, Rogers carefully chose the best of skilled craftsmen for each job.

In 1920, Rogers suffered business reversals and traded houses with another Fort Smith businessman, Augustus Krone. The Krone house, located in the 800 block on North Twelfth Street was smaller and simpler in design. Here Mr. and Mrs. Rogers, their children already grown, were able to enjoy a simpler and easier lifestyle, free of the burden of maintenance of extensive grounds. While there is no doubt that there was sadness in leaving the home they had cherished, they were much too busy to spend much time in tears of regret for they continued to be active in Church, civic, social and business affairs.

When Rogers died in 1945, at age 82, he had been a Sunday School Teacher for fifty years. In 1935, the Men's Sunday School Class of the First Methodist Church was named in honor of this fine old gentleman. It is a name that the class has retained through the years. Mrs. Rogers died in 1961 and both are buried in historic Oak Cemetery.

Augustus Krone, the new occupant of the Rogers House was engaged in several business ventures in Fort Smith, including Real Estate. After his demise, the house passed to his daughter, Mrs. Ashley Johnston. The Johnstons lived there for several years. In 1974, the house became the property of Dr. and Mrs. Ben Cabell, grandson of Augustus Krone. The Krone-Johnston-Cabell families are old, prominent families of the area. Through the years, the Rogers house has been a focal point for both young and older generations of Fort Smith and many beautiful balls held on the third floor.

UNITED STATES DEPARTMENT OF THE INTERIOR
NATIONAL PARK SERVICE

**NATIONAL REGISTER OF HISTORIC PLACES
INVENTORY -- NOMINATION FORM**

FOR NPS USE ONLY

RECEIVED APR 9 1979

DATE ENTERED MAY 2 1979

CONTINUATION SHEET

ITEM NUMBER 10

PAGE one

VERBAL BOUNDARY DESCRIPTION

Southwest Quarter, Sec., 15, Township 8 North 32 West;
Beginning at a point where the east line of Adelaide
Avenue intersects the south line of the Little Rock Rd.
227 ft. along the E. Side of Adelaide; Then E. 198.5 ft.
at right angles to Adelaide, then NE along a line making
an an angle of 86° to above 252.5 ft. to South Line of
L.R. Avenue, then Northwesterly along L. R. Ave. 183.2 ft.
to point of beginning.

7 400046310

Property Rogers, Horace Franklin, House

State Ark. (Sebastian) Working Number 8.23.78.3932

2nd Control

TECHNICAL

Photos 9
Maps 1

CONTROL

OK 4.11.79

HISTORIAN

*Associated w/ prominent local businessman/philanthropist.
Still no comment on grounds - but only one acre. Architectural
significance should be prime importance - defer to Arch. Hist on documentation
of that area.*

*Accept
B. Franklin
4/24/79*

ARCHITECTURAL HISTORIAN

ARCHEOLOGIST

OTHER

HAER

Inventory _____
Review _____

REVIEW UNIT CHIEF

This house is significant as an excellent example of turn-of-the-century Neo-Classical residential architecture built with locally produced white glazed brick. Though there is no information on the setting of the house, the building retains its original character and integrity which along with local historical association contributes to its importance.

*Accept
Gale Perok
5/1/79*

BRANCH CHIEF

KEEPER

National Register Write-up _____
Federal Register Entry 6-5-79

Send-back _____
Re-submit _____

Entered MAY 2 1979



1. Horace Franklin Rogers House
2. Fort Smith, Arkansas
3. Bob Dunn
4. April, 1978
5. Arkansas Historic Preservation Program
6. viewed from the southwest
7. photo #1

Sebastian County

MAY 2 1979

AUG 23 1978



1. Horace Franklin Rogers House
2. Fort Smith, Arkansas
3. Bob Dunn
4. April, 1978
5. Arkansas Historic Preservation Program
6. viewed from the east
7. photo #2

MAY 2 1979

Sebastian County

AUG 23 1978



1. Horace Franklin Rogers House
2. Fort Smith, Arkansas
3. Bob Dunn
4. April, 1978
5. Arkansas Historic Preservation Program
6. viewed from the northwest
7. photo #3

MAY 2 1979

Sebastian County

AUG 23 1978




1. Horace Franklin Rogers House
2. Fort Smith, Arkansas
3. Bob Dunn
4. April, 1978
5. Arkansas Historic Preservation Program
6. viewed from the northeast
7. photo #4

MAY 2 1979

Sebastian County

AUG 23 1978



1. Horace Franklin Rogers House
2. Fort Smith, Arkansas
3. Bob Dunn
4. April 1978
5. Arkansas Historic Preservation Program
6. leaded glass window; viewed from the interior
7. photo # 5

MAY 2 1979

AUG 23 1978

Sebastian County



1. Horace Franklin Rogers House
2. Fort Smith, Arkansas
3. Bob Dunn
4. Arpil, 1978
5. Arkansas Historic Preservation Program
6. central hallway; looking northeast
7. photo # 6

MAY 2 1979

Sebastian County AUG 23 1978



1. Horace Franklin Rogers House
2. Fort Smith, Arkansas
3. Bob Dunn
4. April, 1978
5. Arkansas Historic Preservation Program
6. stairway in central hall
7. photo # 7

MAY 2 1979

AUG 23 1978

Sebastian County



1. Horace Franklin Rogers House
2. Fort Smith, Arkansas
3. Bob Dunn
4. April, 1978
5. Arkansas Historic Preservation Program
6. newel posts on central stairway
7. photo # 8

MAY 2 1979

Sebastian County AUG 23 1978



1. Horace Franklin Rogers House
2. Fort Smith, Arkansas
3. Bob Dunn
4. April, 1978
5. Arkansas Historic Preservation Program
6. interior woodwork
7. photo # 9

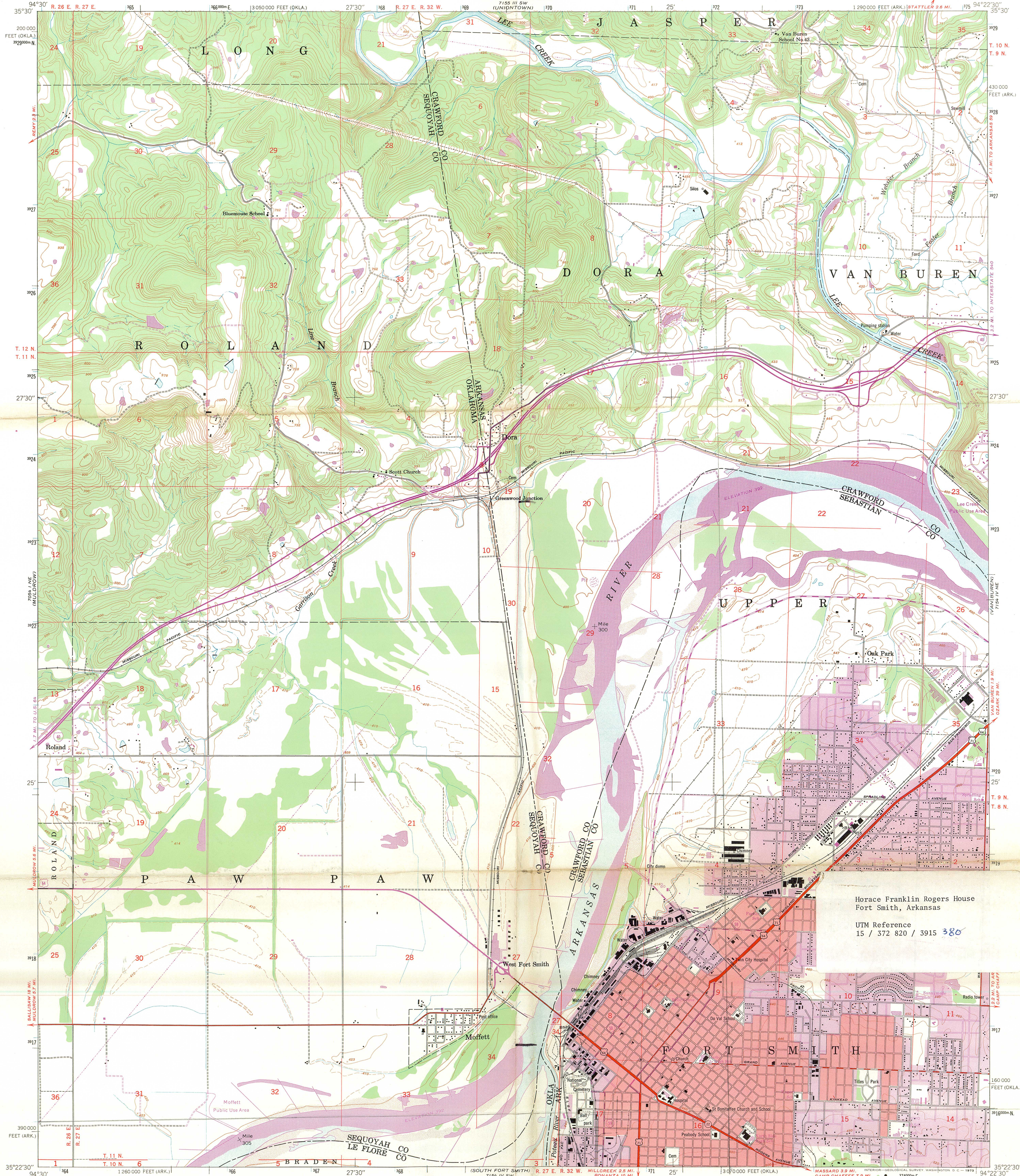
MAY 2 1979

AUG 23 1978

UNITED STATES
DEPARTMENT OF THE INTERIOR
GEOLOGICAL SURVEY

UNITED STATES
DEPARTMENT OF THE ARMY
CORPS OF ENGINEERS

FORT SMITH QUADRANGLE
ARKANSAS-OKLAHOMA
7.5 MINUTE SERIES (TOPOGRAPHIC)



Horace Franklin Rogers House
Fort Smith, Arkansas

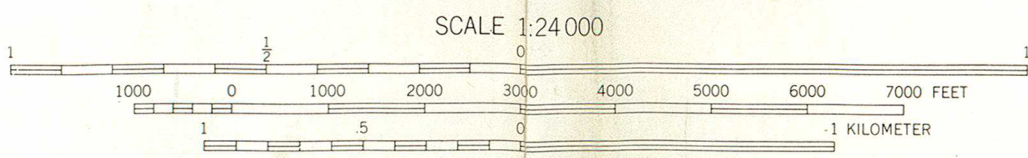
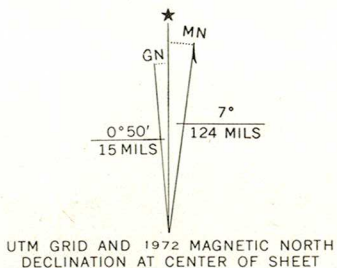
UTM Reference
15 / 372 820 / 3915 380

Map by the Army Map Service
Published for civil use by the Geological Survey
Control by CE, USGS, and USC&GS

Topography from aerial photographs by multiplex methods
Aerial photographs taken 1946. Field check 1947

Polyconic projection. 1927 North American datum
10,000-foot grids based on Arkansas coordinate system,
north zone and Oklahoma coordinate system, north zone
1000-meter Universal Transverse Mercator grid ticks,
zone 15, shown in blue

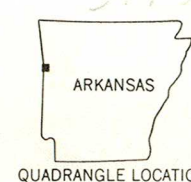
Red tint indicates area in which only landmark buildings are shown
No distinction is made between dwellings, barns
commercial, and industrial buildings



THIS MAP COMPLIES WITH NATIONAL MAP ACCURACY STANDARDS
FOR SALE BY U.S. GEOLOGICAL SURVEY, DENVER, COLORADO 80225 OR WASHINGTON, D.C. 20242.
ARKANSAS GEOLOGICAL COMMISSION, LITTLE ROCK, ARKANSAS 72201,
AND OKLAHOMA GEOLOGICAL SURVEY, NORMAN, OKLAHOMA 73069
A FOLDER DESCRIBING TOPOGRAPHIC MAPS AND SYMBOLS IS AVAILABLE ON REQUEST

Revisions shown in purple compiled by the Geological Survey from
aerial photographs taken 1971. This information not field checked
Purple tint indicates extension of urban areas

ROAD CLASSIFICATION
Heavy-duty Light-duty
Medium-duty Unimproved dirt
Interstate Route U.S. Route State Route



FORT SMITH, ARK/OKLA.
NW 1/4 VAN BUREN 15' QUADRANGLE
N3522.5-W9422.67.5

1947

PHOTOREVISED 1971
AMS 7154 IV NW-SERIES 1984



ENTRIES IN THE NATIONAL REGISTER

STATE ARKANSAS

Date Entered MAY 2 1979

Name

Location

Bracht, Charles, House

Fort Smith
Sebastian County

Rogers, Horace Franklin, House

Fort Smith
Sebastian County

Also Notified

Honorable Dale Bumpers

Honorable David Pryor

Honorable John P. Hammerschmidt

State Historic Preservation Officer

Ms. Joan Baldrige

Arkansas Historic Preservation Program

Suite 500, Continental Building

Markham and Main Streets

Little Rock, Arkansas 72201

NR Byers/bjr 5/7/89

For further information, please call the National Register at (202)343-6401.

NATIONAL REGISTER DATA SHEET

① NAME as it appears on federal register: Rogers, Horace Franklin, House
 ② OTHER NAMES:
 ③ date of entry: MAY 2 1979
 ④ county code: 131

⑤ LOCATION street & number: 2900 Rogers Ave.
 city / town: Fort Smith
 vicinity of:
 state: AR
 county: Sebastian
 ⑥ NPS REGION: SW

⑦ OWNER ☒ PRIVATE ☐ STATE ☐ MUNICIPAL ☐ COUNTY ☐ MULTIPLE ☐ FEDERAL (agency name):
 ⑧ ADMINISTRATOR:

⑨ EXISTING SURVEYS ☐ HABS ☐ HAER ☐ NHL
 ⑩ FUNDED? ☐ YES ☐ NO
 ⑪ CONGRESS. DISTRICT: 3rd
 ⑫ SOURCE of NOMINATION ☐ STATE ☐ FEDERAL
 if state who prepared form?

⑬ WITHIN NATIONAL REGISTER HISTORIC DISTRICT? ☐ YES. NAME: ☐ NO
 ⑭ WITHIN NATIONAL HISTORIC LANDMARK? ☐ YES. NAME: ☐ NO
 ⑮ ACREAGE:
☐ LOCAL ☐ PRIVATE ORGANIZATION

⑯ CONDITION
☐ excellent ☐ deteriorated ☐ altered ☐ original site
☐ good ☐ ruins ☐ unaltered ☐ moved
☐ fair ☐ unexposed ☐ reconstructed ☐ unknown
☐ unexcavated ☐ excavated
 ⑰ features:
 INTERIOR ☐ SUBSTANTIALLY INTACT-1 ☐ SUBSTANTIALLY INTACT-2 ☐ SUBSTANTIALLY INTACT-3
☐ NOT INTACT-0 ☐ NOT INTACT-0 ☐ NOT INTACT-0
☐ UNKNOWN-4 ☐ UNKNOWN-5 ☐ UNKNOWN-6
☐ NOT APPLICABLE-7 ☐ NOT APPLICABLE-8 ☐ NOT APPLICABLE-9
 EXTERIOR
 ENVIRONS

⑱ ACCESS ☐ YES-Restricted ☐ YES-Unrestricted ☐ No Access ☐ Unknown
 ⑲ ADAPTIVE USE ☐ YES ☐ NO
 ⑳ SAVED? ☐ YES
 ㉑ IS PROPERTY A HISTORIC DISTRICT? ☐ yes ☐ no

㉒ AREAS OF SIGNIFICANCE:
☐ ARCHEOLOGY-prehistoric-2 ☐ COMMERCE-6 ☐ ENGINEERING-11 ☐ LANDSCAPE ARCH.-15 ☐ POLITICS/GOVT.-21 ☐ RECREATION-28
☐ ARCHEOLOGY-historic-1 ☐ COMMUNICATIONS-7 ☐ ENTERTAINMENT-26 ☐ LAW-16 ☐ RELIGION-22 ☐ SETTLEMENT-29
☐ AGRICULTURE-3 ☐ CONSERVATION-8 ☐ EXPLORATION-12 ☐ LITERATURE-17 ☐ SCIENCE-23 ☐ URBAN PLANNING-31
☐ ARCHITECTURE-4 ☐ ECONOMICS-9 ☐ HEALTH-27 ☐ MILITARY-18 ☐ SOCIAL/HUMANITARIAN-24 ☐ OTHER (SPECIFY)
☐ ART-5 ☐ EDUCATION-10 ☐ INDUSTRY-13 ☐ MUSIC-19 ☐ SOCIAL/CULTURAL-30
☐ INVENTION-14 ☐ PHILOSOPHY-20 ☐ TRANSPORTATION-25
 ㉓ CLAIMS: explain
 'first' ☐
 'oldest' ☐
 'only' ☐

㉔ functions
 WHEN HISTORICALLY SIGNIFICANT:
 CURRENTLY:
 ㉕ dates of initial construction:
 major alterations:
 historic events:
 ㉖ ETHNIC GROUP ASSOCIATION

㉗ architectural style(s):
 ㉘ architect:
 ㉙ master builder:
 ㉚ engineer:

㉛ landscape architect / garden designer:
 ㉜ interior decorator:
 ㉝ artist:
 ㉞ artisan:
 ㉟ builder/contractor:

㊱ NAMES give role & date
 PERSONAL:
 EVENTS:
 INSTITUTIONAL:

㊲ NATIONAL REGISTER WRITE-UP