



UNITED STATES DEPARTMENT OF THE INTERIOR  
NATIONAL PARK SERVICE

NATIONAL REGISTER OF HISTORIC PLACES  
PROPERTY PHOTOGRAPH FORM

(Type all entries - attach to or enclose with photograph)

|                  |            |
|------------------|------------|
| STATE            |            |
| Georgia          |            |
| COUNTY           |            |
| Jones            |            |
| FOR NPS USE ONLY |            |
| ENTRY NUMBER     | DATE       |
|                  | MAY 9 1973 |

1. NAME

COMMON: Jarrell Plantation

AND/OR HISTORIC:

2. LOCATION

STREET AND NUMBER:

off Dames Ferry Road

CITY OR TOWN:

about 6 miles east of East Juliette

STATE:

Georgia

CODE

13

COUNTY:

Jones

CODE

16969

3. PHOTO REFERENCE

PHOTO CREDIT: James G. Bogle

DATE OF PHOTO: September 1969


NEGATIVE FILED AT:

Georgia Historical Commission

4. IDENTIFICATION

DESCRIBE VIEW, DIRECTION, ETC.

Jarrell residence, built 1914-16, looking northwest





UNITED STATES DEPARTMENT OF THE INTERIOR  
NATIONAL PARK SERVICE

NATIONAL REGISTER OF HISTORIC PLACES

PROPERTY PHOTOGRAPH FORM

(Type all entries - attach to or enclose with photograph)

|                  |      |
|------------------|------|
| STATE            |      |
| Georgia          |      |
| COUNTY           |      |
| Jones            |      |
| FOR NPS USE ONLY |      |
| ENTRY NUMBER     | DATE |
|                  |      |

1. NAME

COMMON: Jarrell Plantation

AND/OR HISTORIC:

MAY 9 1973

2. LOCATION

STREET AND NUMBER:

off Dames Ferry Road

CITY OR TOWN:

about 6 miles east of East Juliette

STATE:

Georgia

CODE

13

COUNTY:

Jones

CODE

169

3. PHOTO REFERENCE

PHOTO CREDIT: James G. Bogle

DATE OF PHOTO: September 1969


NEGATIVE FILED AT:

Georgia Historical Commission

4. IDENTIFICATION

DESCRIBE VIEW, DIRECTION, ETC.

Implement House, built 1945, looking south





UNITED STATES DEPARTMENT OF THE INTERIOR  
NATIONAL PARK SERVICE

NATIONAL REGISTER OF HISTORIC PLACES

PROPERTY PHOTOGRAPH FORM

(Type all entries - attach to or enclose with photograph)

|                  |      |
|------------------|------|
| STATE<br>Georgia |      |
| COUNTY<br>Jones  |      |
| FOR NPS USE ONLY |      |
| ENTRY NUMBER     | DATE |
| MAY 9            | 1973 |

SEE INSTRUCTIONS

1. NAME

COMMON: Jarrell Plantation  
AND/OR HISTORIC:

2. LOCATION


STREET AND NUMBER:  
off Dames Ferry Road  
CITY OR TOWN:  
about 6 miles east of East Juliette  
STATE: Georgia CODE COUNTY: Jones CODE  
1a 169

3. PHOTO REFERENCE

PHOTO CREDIT: James G. Bogle  
DATE OF PHOTO: September 1969  
NEGATIVE FILED AT: Georgia Historical Commission

4. IDENTIFICATION

DESCRIBE VIEW, DIRECTION, ETC.  
Shed covering planer and cane mill, looking east





UNITED STATES DEPARTMENT OF THE INTERIOR  
NATIONAL PARK SERVICE

NATIONAL REGISTER OF HISTORIC PLACES  
PROPERTY PHOTOGRAPH FORM

(Type all entries - attach to or enclose with photograph)

|                            |      |
|----------------------------|------|
| STATE<br>Georgia           |      |
| COUNTY<br>Jones            |      |
| FOR NPS USE ONLY           |      |
| ENTRY NUMBER<br>MAY 9 1973 | DATE |

1. NAME

COMMON: Jarrell Plantation

AND/OR HISTORIC:

2. LOCATION

STREET AND NUMBER:

off Dames Ferry Road

CITY OR TOWN:

about 6 miles east of East Juliette

STATE:

Georgia

CODE

13

COUNTY:

Jones

CODE

169

3. PHOTO REFERENCE

PHOTO CREDIT: James G. Bogle

DATE OF PHOTO: September 1969

NEGATIVE FILED AT:

Georgia Historical Commission

4. IDENTIFICATION

DESCRIBE VIEW, DIRECTION, ETC.

Steam boiler, located in boiler house.







UNITED STATES DEPARTMENT OF THE INTERIOR  
NATIONAL PARK SERVICE

NATIONAL REGISTER OF HISTORIC PLACES  
PROPERTY PHOTOGRAPH FORM

(Type all entries - attach to or enclose with photograph)

|                            |      |
|----------------------------|------|
| STATE<br>Georgia           |      |
| COUNTY<br>Jones            |      |
| FOR NPS USE ONLY           |      |
| ENTRY NUMBER<br>MAY 9 1973 | DATE |

1. NAME

COMMON: Jarrell Plantation

AND/OR HISTORIC:

2. LOCATION

STREET AND NUMBER:

off Dames Ferry Road

CITY OR TOWN:

about 6 miles east of East Juliette

STATE:

Georgia

CODE

13

COUNTY:

Jones

CODE

169

3. PHOTO REFERENCE

PHOTO CREDIT: James G. Bogle

DATE OF PHOTO: September 1969


NEGATIVE FILED AT:

Georgia Historical Commission

4. IDENTIFICATION

DESCRIBE VIEW, DIRECTION, ETC.

Log cart, built by B.R. Jarrell





UNITED STATES DEPARTMENT OF THE INTERIOR  
NATIONAL PARK SERVICE

NATIONAL REGISTER OF HISTORIC PLACES

PROPERTY PHOTOGRAPH FORM

(Type all entries - attach to or enclose with photograph)

|                            |      |
|----------------------------|------|
| STATE<br>Georgia           |      |
| COUNTY<br>Jones            |      |
| FOR NPS USE ONLY           |      |
| ENTRY NUMBER<br>MAY 9 1973 | DATE |

1. NAME

COMMON: Jarrell Plantation

AND/OR HISTORIC:

2. LOCATION

STREET AND NUMBER:

off Dames Ferry Road

CITY OR TOWN:

about 6 miles east of East Juliette

STATE:

Georgia

CODE

13

COUNTY:

Jones

CODE

169

3. PHOTO REFERENCE

PHOTO CREDIT: James G. Bogle

DATE OF PHOTO: September 1969

NEGATIVE FILED AT:

Georgia Historical Commission

4. IDENTIFICATION

DESCRIBE VIEW, DIRECTION, ETC.

Evaporator, located in evaporator house, built 1916.





UNITED STATES DEPARTMENT OF THE INTERIOR  
NATIONAL PARK SERVICE

NATIONAL REGISTER OF HISTORIC PLACES

PROPERTY PHOTOGRAPH FORM

(Type all entries - attach to or enclose with photograph)

|                  |            |
|------------------|------------|
| STATE            |            |
| Georgia          |            |
| COUNTY           |            |
| Jones            |            |
| FOR NPS USE ONLY |            |
| ENTRY NUMBER     | DATE       |
|                  | MAY 9 1973 |

SEE INSTRUCTIONS

|                                     |      |                               |      |
|-------------------------------------|------|-------------------------------|------|
| <b>1. NAME</b>                      |      |                               |      |
| COMMON:                             |      | Jarrell Plantation            |      |
| AND/OR HISTORIC:                    |      |                               |      |
| <b>2. LOCATION</b>                  |      |                               |      |
| STREET AND NUMBER:                  |      |                               |      |
| of Dames Ferry Road                 |      |                               |      |
| CITY OR TOWN:                       |      |                               |      |
| about 6 miles east of East Juliette |      |                               |      |
| STATE:                              | CODE | COUNTY:                       | CODE |
| Georgia                             | 13   | Jones                         | 169  |
| <b>3. PHOTO REFERENCE</b>           |      |                               |      |
| PHOTO CREDIT:                       |      | James G. Bogle                |      |
| DATE OF PHOTO:                      |      | September 1969                |      |
| NEGATIVE FILED AT:                  |      | Georgia Historical Commission |      |
| <b>4. IDENTIFICATION</b>            |      |                               |      |
| DESCRIBE VIEW, DIRECTION, ETC.      |      |                               |      |
| Interior, Belt shed, built 1899     |      |                               |      |





UNITED STATES DEPARTMENT OF THE INTERIOR  
NATIONAL PARK SERVICE

NATIONAL REGISTER OF HISTORIC PLACES  
PROPERTY PHOTOGRAPH FORM

(Type all entries - attach to or enclose with photograph)

|                            |      |
|----------------------------|------|
| STATE<br>Georgia           |      |
| COUNTY<br>Jones            |      |
| FOR NPS USE ONLY           |      |
| ENTRY NUMBER<br>MAY 9 1973 | DATE |

1. NAME

COMMON: Jarrell Plantation

AND/OR HISTORIC:

2. LOCATION

STREET AND NUMBER:

off Dames Ferry Road

CITY OR TOWN:

about 6 miles east of East Juliette

STATE: Georgia

CODE  
13

COUNTY: Jones

CODE  
169

3. PHOTO REFERENCE

PHOTO CREDIT: James G. Bogle


DATE OF PHOTO: September 1969

NEGATIVE FILED AT: Georgia Historical Commission

4. IDENTIFICATION

DESCRIBE VIEW, DIRECTION, ETC.

Steam engine, located in engine house.



SEE INSTRUCTIONS





UNITED STATES DEPARTMENT OF THE INTERIOR  
NATIONAL PARK SERVICE

NATIONAL REGISTER OF HISTORIC PLACES  
PROPERTY PHOTOGRAPH FORM

(Type all entries - attach to or enclose with photograph)

|                            |      |
|----------------------------|------|
| STATE<br>Georgia           |      |
| COUNTY<br>Jones            |      |
| FOR NPS USE ONLY           |      |
| ENTRY NUMBER<br>MAY 9 1973 | DATE |

SEE INSTRUCTIONS

1. NAME

COMMON: Jarrell Plantation

AND/OR HISTORIC:

2. LOCATION

STREET AND NUMBER:

off Dames Ferry Road

CITY OR TOWN:

about 6 miles east of East Juliette

STATE:

Georgia

CODE

13

COUNTY:

Jones

CODE

169

3. PHOTO REFERENCE

PHOTO CREDIT: James G. Bogle

DATE OF PHOTO: September 1969


NEGATIVE FILED AT:

Georgia Historical Commission

4. IDENTIFICATION

DESCRIBE VIEW, DIRECTION, ETC.

Cotton gin, located in gin house.





UNITED STATES DEPARTMENT OF THE INTERIOR  
NATIONAL PARK SERVICE

NATIONAL REGISTER OF HISTORIC PLACES  
PROPERTY PHOTOGRAPH FORM

(Type all entries - attach to or enclose with photograph)

|                            |      |
|----------------------------|------|
| STATE<br>Georgia           |      |
| COUNTY<br>Jones            |      |
| FOR NPS USE ONLY           |      |
| ENTRY NUMBER<br>MAY 9 1973 | DATE |

SEE INSTRUCTIONS

1. NAME

COMMON: Jarrell Plantation

AND/OR HISTORIC:

2. LOCATION

STREET AND NUMBER:

off Dames Ferry Road

CITY OR TOWN:

about 6 miles east of East Juliette

STATE:

Georgia

CODE

13

COUNTY:

Jones

CODE

169

3. PHOTO REFERENCE

PHOTO CREDIT: James G. Bogle


DATE OF PHOTO: September 1969

NEGATIVE FILED AT: Georgia Historical Commission

4. IDENTIFICATION

DESCRIBE VIEW, DIRECTION, ETC.

Mill Buildings Complex: Gin house, 1895, in foreground; belt shelter, 1899; engine house, 1916; and boiler house, 1916; looking south





© 1915

UNITED STATES DEPARTMENT OF THE INTERIOR  
NATIONAL PARK SERVICE

NATIONAL REGISTER OF HISTORIC PLACES  
PROPERTY PHOTOGRAPH FORM

(Type all entries - attach to or enclose with photograph)

|                            |      |
|----------------------------|------|
| STATE<br>Georgia           |      |
| COUNTY<br>Jones            |      |
| FOR NPS USE ONLY           |      |
| ENTRY NUMBER<br>MAY 9 1973 | DATE |

1. NAME

COMMON: Jarrell Plantation

AND/OR HISTORIC:

2. LOCATION

STREET AND NUMBER:

off Dames Ferry Road

CITY OR TOWN:

about 6 miles east of East Juliette

STATE:

Georgia

CODE

13

COUNTY:

Jones

CODE

169

3. PHOTO REFERENCE

PHOTO CREDIT: James G. Bogle

DATE OF PHOTO: September 1969

NEGATIVE FILED AT:

Georgia Historical Commission

4. IDENTIFICATION

DESCRIBE VIEW, DIRECTION, ETC.

Fan mill, located in gin house.





UNITED STATES DEPARTMENT OF THE INTERIOR  
NATIONAL PARK SERVICE

NATIONAL REGISTER OF HISTORIC PLACES  
PROPERTY PHOTOGRAPH FORM

(Type all entries - attach to or enclose with photograph)

|                            |      |
|----------------------------|------|
| STATE<br>Georgia           |      |
| COUNTY<br>Jones            |      |
| FOR NPS USE ONLY           |      |
| ENTRY NUMBER<br>MAY 9 1973 | DATE |

SEE INSTRUCTIONS

1. NAME

COMMON: Jarrell Plantation  
AND/OR HISTORIC:

2. LOCATION


STREET AND NUMBER:  
off Dames Ferry Road  
CITY OR TOWN:  
about 6 miles east of East Juliette  
STATE: Georgia CODE 13 COUNTY: Jones CODE 169

3. PHOTO REFERENCE

PHOTO CREDIT: James G. Bogle  
DATE OF PHOTO: September 1969  
NEGATIVE FILED AT: Georgia Historical Commission

4. IDENTIFICATION

DESCRIBE VIEW, DIRECTION, ETC.  
Grist mill, located in gin house.







UNITED STATES DEPARTMENT OF THE INTERIOR  
NATIONAL PARK SERVICE

NATIONAL REGISTER OF HISTORIC PLACES  
PROPERTY PHOTOGRAPH FORM

(Type all entries - attach to or enclose with photograph)

|                  |            |
|------------------|------------|
| STATE            |            |
| Georgia          |            |
| COUNTY           |            |
| Jones            |            |
| FOR NPS USE ONLY |            |
| ENTRY NUMBER     | DATE       |
|                  | MAY 0 1973 |

1. NAME

COMMON: Jarrell Plantation  
AND/OR HISTORIC:

2. LOCATION


STREET AND NUMBER:  
off Dames Ferry Road  
CITY OR TOWN:  
about 6 miles east of East Juliette  
STATE: Georgia CODE 13 COUNTY: Jones CODE 169

3. PHOTO REFERENCE

PHOTO CREDIT: James G. Bogle  
DATE OF PHOTO: September 1969  
NEGATIVE FILED AT: Georgia Historical Commission

4. IDENTIFICATION

DESCRIBE VIEW, DIRECTION, ETC.  
Blacksmith and work shop, built 1912-13, looking southeast



SEE INSTRUCTIONS



UNITED STATES DEPARTMENT OF THE INTERIOR  
NATIONAL PARK SERVICE

NATIONAL REGISTER OF HISTORIC PLACES  
PROPERTY PHOTOGRAPH FORM

(Type all entries - attach to or enclose with photograph)

|                  |            |
|------------------|------------|
| STATE<br>Georgia |            |
| COUNTY<br>Jones  |            |
| FOR NPS USE ONLY |            |
| ENTRY NUMBER     | DATE       |
|                  | MAY 9 1973 |

1. NAME

COMMON: Jarrell Plantation  
AND/OR HISTORIC:

2. LOCATION

STREET AND NUMBER:  
off Dames Ferry Road

CITY OR TOWN:  
about 6 miles east of East Juliette


|                   |            |                  |             |
|-------------------|------------|------------------|-------------|
| STATE:<br>Georgia | CODE<br>13 | COUNTY:<br>Jones | CODE<br>169 |
|-------------------|------------|------------------|-------------|

3. PHOTO REFERENCE

PHOTO CREDIT: James G. Bogle  
DATE OF PHOTO: September 1969  
NEGATIVE FILED AT: Georgia Historical Commission

4. IDENTIFICATION

DESCRIBE VIEW, DIRECTION, ETC.  
  
Interior, Blacksmith shop



SEE INSTRUCTIONS



UNITED STATES DEPARTMENT OF THE INTERIOR  
NATIONAL PARK SERVICE

NATIONAL REGISTER OF HISTORIC PLACES  
PROPERTY PHOTOGRAPH FORM

(Type all entries - attach to or enclose with photograph)

|                  |      |
|------------------|------|
| STATE<br>Georgia |      |
| COUNTY<br>Jones  |      |
| FOR NPS USE ONLY |      |
| ENTRY NUMBER     | DATE |
| MAY 9            | 1973 |

1. NAME

COMMON: Jarrell Plantation

AND/OR HISTORIC:

2. LOCATION

STREET AND NUMBER:

off Dames Ferry Road

CITY OR TOWN:

about 6 miles east of East Juliette

STATE:

Georgia

CODE

13

COUNTY:

Jones

CODE

169

3. PHOTO REFERENCE

PHOTO CREDIT: James G. Bogle

DATE OF PHOTO: September 1969

NEGATIVE FILED AT:

Georgia Historical Commission

4. IDENTIFICATION

DESCRIBE VIEW, DIRECTION, ETC.

Barn, built 1912, looking northeast



SEE INSTRUCTIONS



UNITED STATES DEPARTMENT OF THE INTERIOR  
NATIONAL PARK SERVICE

NATIONAL REGISTER OF HISTORIC PLACES  
PROPERTY PHOTOGRAPH FORM

(Type all entries - attach to or enclose with photograph)

|                  |      |
|------------------|------|
| STATE<br>Georgia |      |
| COUNTY<br>Jones  |      |
| FOR NPS USE ONLY |      |
| ENTRY NUMBER     | DATE |
| MAY 9            | 1973 |

SEE INSTRUCTIONS

1. NAME

COMMON: Jarrell Plantation  
AND/OR HISTORIC:

2. LOCATION

STREET AND NUMBER:  
off Dames Ferry Road  
CITY OR TOWN:  
about 6 miles east of East Juliette  
STATE: Georgia CODE 13 COUNTY: Jones CODE 169


3. PHOTO REFERENCE

PHOTO CREDIT: James G. Bogle  
DATE OF PHOTO: September 1969  
NEGATIVE FILED AT:  
Georgia Historical Commission

4. IDENTIFICATION

DESCRIBE VIEW, DIRECTION, ETC.

Wheat houses, built 1932-36; looking southwest







UNITED STATES DEPARTMENT OF THE INTERIOR  
NATIONAL PARK SERVICE

NATIONAL REGISTER OF HISTORIC PLACES  
PROPERTY PHOTOGRAPH FORM

(Type all entries - attach to or enclose with photograph)

|                  |      |
|------------------|------|
| STATE<br>Georgia |      |
| COUNTY<br>Jones  |      |
| FOR NPS USE ONLY |      |
| ENTRY NUMBER     | DATE |
| MAY. 9           | 1973 |


SEE INSTRUCTIONS

1. NAME

COMMON: Jarrell Plantation  
AND/OR HISTORIC:

2. LOCATION

STREET AND NUMBER: off Dames Ferry Road  
CITY OR TOWN: about 6 miles east of East Juliette  
STATE: Georgia CODE 13 COUNTY: Jones  
NATIONAL REGISTER CODE 169



3. PHOTO REFERENCE

PHOTO CREDIT: James G. Bogle  
DATE OF PHOTO: September 1969  
NEGATIVE FILED AT: Georgia Historical Commission

4. IDENTIFICATION

DESCRIBE VIEW, DIRECTION, ETC.  
#1 John Jarrell Farmhouse, built c. 1847; looking northwest.



UNITED STATES DEPARTMENT OF THE INTERIOR  
NATIONAL PARK SERVICE

NATIONAL REGISTER OF HISTORIC PLACES

PROPERTY PHOTOGRAPH FORM

(Type all entries - attach to or enclose with photograph)

|                  |            |
|------------------|------------|
| STATE<br>Georgia |            |
| COUNTY<br>Jones  |            |
| FOR NPS USE ONLY |            |
| ENTRY NUMBER     | DATE       |
|                  | MAY 9 1973 |

SEE INSTRUCTIONS

1. NAME

COMMON: Jarrell Plantation

AND/OR HISTORIC:

2. LOCATION

STREET AND NUMBER:

off Dames Ferry Road

CITY OR TOWN:

about 6 miles east of East Juliette

STATE:

Georgia

CODE


13

COUNTY:

Jones

CODE

169



3. PHOTO REFERENCE

PHOTO CREDIT: James G. Bogle

DATE OF PHOTO: September 1969

NEGATIVE FILED AT:

Georgia Historical Commission

4. IDENTIFICATION

DESCRIBE VIEW, DIRECTION, ETC.

#2, Benjamin Richard Jarrell farmhouse, built 1895, looking southwest.