



NATIONAL REGISTER OF HISTORIC PLACES
PROPERTY PHOTOGRAPH FORM

(Type all entries - attach to or enclose with photograph)

STATE Kentucky	
COUNTY Scott	
FOR NPS USE ONLY	
ENTRY NUMBER	DATE
MAY 28 1975	

SEE INSTRUCTIONS

1. NAME

COMMON: Vivion Upshaw Brooking House

AND/OR HISTORIC:

2. LOCATION

STREET AND NUMBER:

Stamping Ground Pike (Ky. 227), 1 1/2 miles southwest of highway

CITY OR TOWN:

Georgetown

STATE:

Kentucky

CODE

021

COUNTY:

Scott

CODE

209

3. PHOTO REFERENCE

PHOTO CREDIT: Ann B. Bevins

DATE OF PHOTO: 1973

NEGATIVE FILED AT:

Ann B. Bevins, Route # 4, Lexington Pike, Georgetown, Ky. 40324

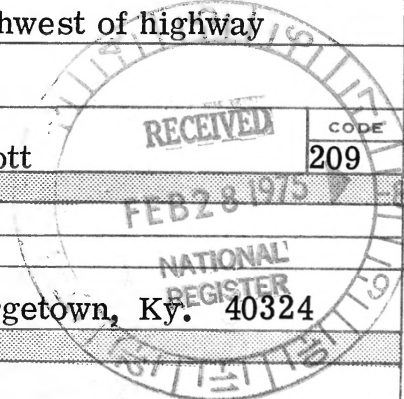
4. IDENTIFICATION

DESCRIBE VIEW, DIRECTION, ETC.

Front view of house, taken from southwest.

PROPERTY OF THE NATIONAL REGISTER

Photo # 1 of 6





NATIONAL REGISTER OF HISTORIC PLACES


PROPERTY PHOTOGRAPH FORM

(Type all entries - attach to or enclose with photograph)

STATE Kentucky	
COUNTY Scott	
FOR NPS USE ONLY	
ENTRY NUMBER MAY 28 1975	DATE

SEE INSTRUCTIONS

1. NAME			
COMMON: Vivion Upshaw Brooking House			
AND/OR HISTORIC:			
2. LOCATION			
STREET AND NUMBER: Stamping Ground Pike (Ky. 227), 1 1/2 miles southwest of highway			
CITY OR TOWN: Georgetown			
STATE: Kentucky	CODE 021	COUNTY: Scott	CODE 209
3. PHOTO REFERENCE			
PHOTO CREDIT: Ann B. Bevins			
DATE OF PHOTO: 1973			
NEGATIVE FILED AT: Ann B. Bevins, Route #4, Lexington Pike, Georgetown, Kentucky			
4. IDENTIFICATION			
DESCRIBE VIEW, DIRECTION, ETC. Front view of entranceway - southwest elevation.			
Photo # 2 26			





NATIONAL REGISTER OF HISTORIC PLACES
PROPERTY PHOTOGRAPH FORM

(Type all entries - attach to or enclose with photograph)

STATE Kentucky	
COUNTY Scott	
FOR NPS USE ONLY	
ENTRY NUMBER MAY 28 1975	DATE

SEE INSTRUCTIONS

1. NAME

COMMON: Vivion Upshaw Brooking House

AND/OR HISTORIC:

2. LOCATION

STREET AND NUMBER:

Stamping Ground Pike (Ky. 227), 1 1/2 miles southwest of highway

CITY OR TOWN:

Georgetown

STATE:

Kentucky

CODE

021

COUNTY:

Scott

CODE

209

3. PHOTO REFERENCE

PHOTO CREDIT:

Ann B. Bevins

DATE OF PHOTO:

1973

NEGATIVE FILED AT:

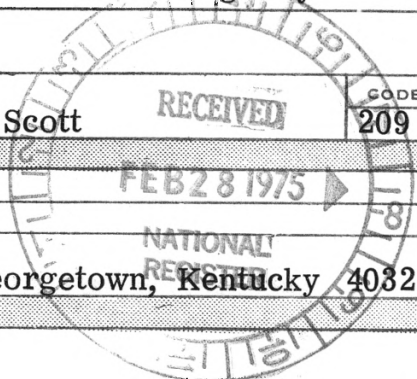
Ann B. Bevins, Route # 4, Lexington Pike, Georgetown, Kentucky 40324

4. IDENTIFICATION

DESCRIBE VIEW, DIRECTION, ETC.

Interior view of Palladian window--looking toward the southwest.

Photo # 3 06.6





NATIONAL REGISTER OF HISTORIC PLACES
PROPERTY PHOTOGRAPH FORM

(Type all entries - attach to or enclose with photograph)

STATE Kentucky	
COUNTY Scott	
FOR NPS USE ONLY	
ENTRY NUMBER MAY 28 1975	DATE

SEE INSTRUCTIONS

1. NAME

COMMON: **Vivion Upshaw Brooking House**
AND/OR HISTORIC:

2. LOCATION

STREET AND NUMBER:
Stamping Ground Pike (Ky. 227), 1 1/2 miles southwest of highway

CITY OR TOWN:
Georgetown

STATE: Kentucky	CODE 021	COUNTY: Scott	CODE 209
---------------------------	--------------------	-------------------------	--------------------

3. PHOTO REFERENCE

PHOTO CREDIT: **Ann B. Bevins**

DATE OF PHOTO: **1973**

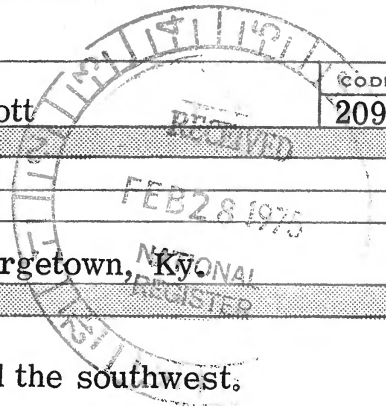
NEGATIVE FILED AT:
Ann B. Bevins, Route # 4, Lexington Pike, Georgetown, Ky.

4. IDENTIFICATION

DESCRIBE VIEW, DIRECTION, ETC.

Interior view of dormer window--looking toward the southwest.

Photo # 4 of 6





NATIONAL REGISTER OF HISTORIC PLACES
PROPERTY PHOTOGRAPH FORM

(Type all entries - attach to or enclose with photograph)

STATE	
Kentucky	
COUNTY	
Scott	
FOR NPS USE ONLY	
ENTRY NUMBER	DATE
	MAY 28 1975

1. NAME

COMMON: Vivion Upshaw Brooking House
AND/OR HISTORIC:

2. LOCATION

STREET AND NUMBER:
Stamping Ground Pike (Ky. 227), 1 1/2 miles southwest of highway

CITY OR TOWN:
Georgetown

STATE:	CODE	COUNTY:	CODE
Kentucky	021	Scott	209

3. PHOTO REFERENCE

PHOTO CREDIT: Ann B. Bevins
DATE OF PHOTO: 1973

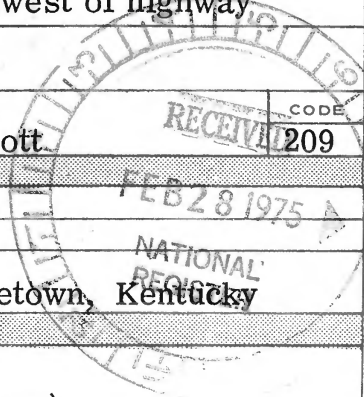
NEGATIVE FILED AT:
Ann B. Bevins, Route # 4, Lexington Pike, Georgetown, Kentucky

4. IDENTIFICATION

DESCRIBE VIEW, DIRECTION, ETC.

View showing detail of front room (south end of house).

Photo # 5 066



SEE INSTRUCTIONS



WICKED
tile
board
adhesive

WICKED
tile
board
adhesive

WICKED
tile
board
adhesive

WICKED
tile
board
adhesive

NATIONAL REGISTER OF HISTORIC PLACES
PROPERTY PHOTOGRAPH FORM

(Type all entries - attach to or enclose with photograph)

STATE Kentucky	
COUNTY Scott	
FOR NPS USE ONLY	
ENTRY NUMBER MAY 28 1975	DATE

SEE INSTRUCTIONS

1. NAME

COMMON: Vivion Upshaw Brooking House

AND/OR HISTORIC:

2. LOCATION

STREET AND NUMBER:

Stamping Ground Pike (Ky. 227), 1 1/2 miles southwest of highway

CITY OR TOWN:

Georgetown

STATE:

Kentucky

CODE

021

COUNTY:

Scott

CODE

209

3. PHOTO REFERENCE

PHOTO CREDIT: Ann B. Bevins

DATE OF PHOTO: 1973

NEGATIVE FILED AT:


Ann B. Bevins, Route # 4, Lexington Pike, Georgetown, Kentucky

4. IDENTIFICATION

DESCRIBE VIEW, DIRECTION, ETC.

View of early mantel.

Photo # 6 26



Vivion Upshaw Brooking House
Lat: 38° 38' 11"
Long: 84° 38' 18"

MIDWAY QUADRANGLE
KENTUCKY
7.5 MINUTE SERIES (TOPOGRAPHIC)
NW/4 GEORGETOWN 15' QUADRANGLE

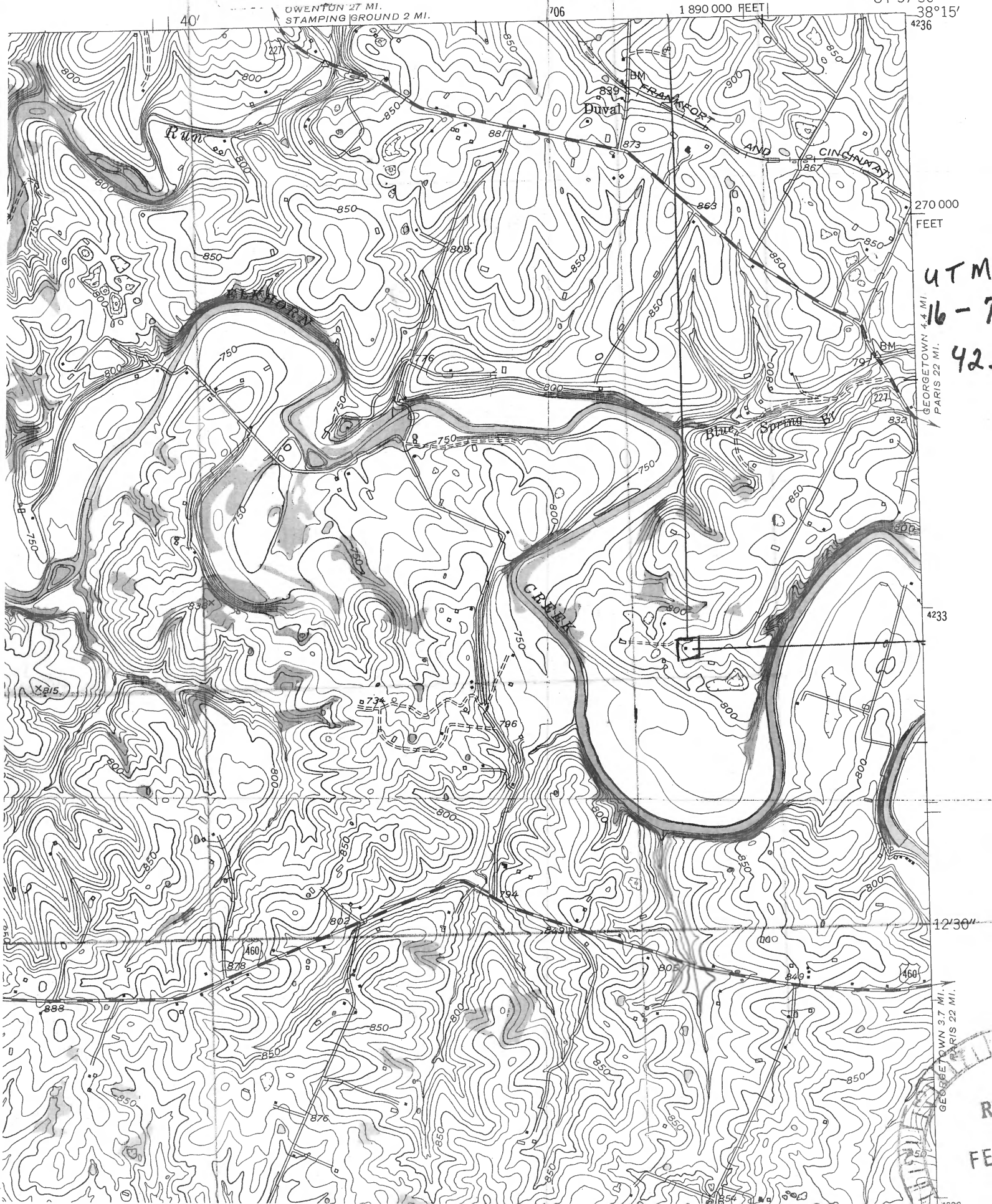
4060 I SE
DELAPLAIN

84°37'30"
38°15'
4236

BOARD

OWENTON 27 MI.
STAMPING GROUND 2 MI.

1 890 000 FEET



UTM
16-7
42

GEORGETOWN 1/4 MI
PARIS 22 MI.

4233

12'30"

GEORGETOWN 3.7 MI.
PARIS 22 MI.

R
FE