



NATIONAL REGISTER OF HISTORIC PLACES
PROPERTY PHOTOGRAPH FORM

(Type all entries - attach to or enclose with photograph)

STATE Kentucky	
COUNTY Logan	
FOR NPS USE ONLY	
ENTRY NUMBER	DATE
	APR 8 1975

SEE INSTRUCTIONS

1. NAME

COMMON: Shakertown at South Union District

AND/OR HISTORIC: Same

2. LOCATION

STREET AND NUMBER:
U.S. Highway 68 & 73 & 1466

CITY OR TOWN:
South Union

STATE:
Kentucky

CODE COUNTY:
021 Logan

CODE
141

3. PHOTO REFERENCE

PHOTO CREDIT: Robert K. Stuart

DATE OF PHOTO: September, 1974

NEGATIVE FILED AT:
Russellville, Kentucky


4. IDENTIFICATION

DESCRIBE VIEW, DIRECTION, ETC.

Photograph of Centre House, taken facing NE direction.

#1089

PROPERTY OF THE NATIONAL REGISTER 1





NATIONAL REGISTER OF HISTORIC PLACES
PROPERTY PHOTOGRAPH FORM

(Type all entries - attach to or enclose with photograph)

STATE Kentucky	
COUNTY Logan	
FOR NPS USE ONLY	
ENTRY NUMBER	DATE
APR 3	1975

SEE INSTRUCTIONS

1. NAME

COMMON: Shakertown at South Union Historic District
AND/OR HISTORIC:

2. LOCATION

STREET AND NUMBER:
U. S. Highway 68 & 73 & 1466
CITY OR TOWN:
South Union

STATE: Kentucky	CODE 021	COUNTY: Logan	CODE 141
--------------------	-------------	------------------	-------------

3. PHOTO REFERENCE

PHOTO CREDIT: Unknown
DATE OF PHOTO: 1950
NEGATIVE FILED AT:
Shaker Museum

4. IDENTIFICATION

DESCRIBE VIEW, DIRECTION, ETC.

North east view of Centre House Well House before being filled in and moved (with the Centre House in the background).

H2089

PROPERTY OF THE NATIONAL REGISTER



NATIONAL REGISTER OF HISTORIC PLACES
PROPERTY PHOTOGRAPH FORM

(Type all entries - attach to or enclose with photograph)

STATE	Kentucky	
COUNTY	Logan	
FOR NPS USE ONLY		
APR 3 1975	ENTRY NUMBER	DATE

SEE INSTRUCTIONS

1. NAME

COMMON: Shakertown at South Union District
AND/OR HISTORIC: Same

2. LOCATION

STREET AND NUMBER:
U.S. Highway 68 & 73 & 1466

CITY OR TOWN:
South Union

STATE:
Kentucky

CODE
021

COUNTY:
Logan

CODE
141

3. PHOTO REFERENCE

PHOTO CREDIT: Robert K. Stuart
DATE OF PHOTO: September, 1974
NEGATIVE FILED AT: Russellville, Kentucky


4. IDENTIFICATION

DESCRIBE VIEW, DIRECTION, ETC.

Photo of Laundry House Well House in foreground, Laundry House in background. Taken from SE.

3029

No. 3





STATE	
Kentucky	
COUNTY	
Logan	
FOR NPS USE ONLY	
ENTRY NUMBER	DATE
APR 9 1975	

NATIONAL REGISTER OF HISTORIC PLACES

PROPERTY PHOTOGRAPH FORM

(Type all entries - attach to or enclose with photograph)

SEE INSTRUCTIONS

1. NAME

COMMON: Shakertown at South Union Historic District
AND/OR HISTORIC:

2. LOCATION

STREET AND NUMBER:
U. S. Highway 68 & 73 & 1466

CITY OR TOWN:
South Union

STATE:	CODE	COUNTY:	CODE
Kentucky	21	Logan	141

3. PHOTO REFERENCE


PHOTO CREDIT: Ray Pearson

DATE OF PHOTO: 1970?

NEGATIVE FILED AT:
Ray Pearson

4. IDENTIFICATION

DESCRIBE VIEW, DIRECTION, ETC.
South Union Laundry or Wash House - front view taken from east. Door at right leads into former mound cistern--later converted into a cellar.
#429



1245

No. 4



UNITED STATES DEPARTMENT OF THE INTERIOR
NATIONAL PARK SERVICE

NATIONAL REGISTER OF HISTORIC PLACES

PROPERTY PHOTOGRAPH FORM

(Type all entries - attach to or enclose with photograph)

STATE Kentucky	
COUNTY Logan	
FOR NPS USE ONLY	
ENTRY NUMBER APR 3 1975	DATE

SEE INSTRUCTIONS

1. NAME

COMMON: Shakertown at South Union Historic District
AND/OR HISTORIC:

2. LOCATION

STREET AND NUMBER:
U. S. Highway 68 & 73 & 1466

CITY OR TOWN:
South Union

STATE: Kentucky	CODE 021	COUNTY: Logan	CODE 141
--------------------	-------------	------------------	-------------

3. PHOTO REFERENCE

PHOTO CREDIT: Ray Pearson

DATE OF PHOTO: 1972

NEGATIVE FILED AT:
Photographer's file

4. IDENTIFICATION

DESCRIBE VIEW, DIRECTION, ETC.

View of Warming House taken from the west.

5089

PROPERTY OF THE NATIONAL REGISTER

No. 5



NATIONAL REGISTER OF HISTORIC PLACES
PROPERTY PHOTOGRAPH FORM

(Type all entries - attach to or enclose with photograph)

STATE	Kentucky	
COUNTY	Logan	
FOR NPS USE ONLY		
ENTRY NUMBER	APR 3 1975	DATE

SEE INSTRUCTIONS

1. NAME

COMMON: Shakertown at South Union Historic District
AND/OR HISTORIC:

2. LOCATION

STREET AND NUMBER:
U.S. Highway 68 & 73 & 1466

CITY OR TOWN:
South Union

STATE:	Kentucky	CODE	021	COUNTY:	Logan	CODE	141
--------	----------	------	-----	---------	-------	------	-----

3. PHOTO REFERENCE

PHOTO CREDIT: Ray Pearson

DATE OF PHOTO: 1970 ?

NEGATIVE FILED AT:
Ray Pearson


4. IDENTIFICATION

DESCRIBE VIEW, DIRECTION, ETC.

Shaker Tavern - building faces south, taken from east.

6 989

No. 6





NATIONAL REGISTER OF HISTORIC PLACES
PROPERTY PHOTOGRAPH FORM

(Type all entries - attach to or enclose with photograph)

STATE Kentucky	
COUNTY Logan	
FOR NPS USE ONLY	
ENTRY NUMBER	DATE
	APR 3 1975

SEE INSTRUCTIONS

1. NAME

COMMON: Shakertown at South Union District
AND/OR HISTORIC: Same

2. LOCATION

STREET AND NUMBER:
U.S. Highway 68 & 73 & 1466
CITY OR TOWN:
South Union


STATE: Kentucky	CODE 021	COUNTY: Logan	CODE 141
--------------------	-------------	------------------	-------------

3. PHOTO REFERENCE

PHOTO CREDIT: Robert K. Stuart
DATE OF PHOTO: September, 1974
NEGATIVE FILED AT:
Russellville, Kentucky

4. IDENTIFICATION

DESCRIBE VIEW, DIRECTION, ETC.
Photograph showing Highway 73, looking north. In foreground on right, the L & N depot built by Shakers. Across railroad tract, in back, is Shaker Hotel or Tavern. To the left, is Store and Post Office. #709 No. 7





NATIONAL REGISTER OF HISTORIC PLACES
PROPERTY PHOTOGRAPH FORM

(Type all entries - attach to or enclose with photograph)

STATE Kentucky	
COUNTY Logan	
FOR NPS USE ONLY	
ENTRY NUMBER	DATE
	APR 3 1975

SEE INSTRUCTIONS

1. NAME

COMMON: Shakertown at South Union District
AND/OR HISTORIC: Same

2. LOCATION

STREET AND NUMBER:
U.S. Highway 68 & 73 & 1466

CITY OR TOWN:
South Union

STATE: Kentucky	CODE 021	COUNTY: Logan
--------------------	-------------	------------------

CODE 141

3. PHOTO REFERENCE


PHOTO CREDIT: Robert K. Stuart
DATE OF PHOTO: September, 1974
NEGATIVE FILED AT:
Russellville, Kentucky

4. IDENTIFICATION

DESCRIBE VIEW, DIRECTION, ETC.
Photograph showing Shaker Store in foreground, Hotel in back-ground. Looking NE.

8089

PROPERTY OF THE NATIONAL REGISTER





NATIONAL REGISTER OF HISTORIC PLACES
PROPERTY PHOTOGRAPH FORM

(Type all entries - attach to or enclose with photograph)

STATE Kentucky	
COUNTY Logan	
FOR NPS USE ONLY	
ENTRY NUMBER	DATE
	APR 3 1975

SEE INSTRUCTIONS

1. NAME

COMMON: Shakertown at South Union District
AND/OR HISTORIC:

2. LOCATION

STREET AND NUMBER:
U. S. Highway 68 & 73 & 1466

CITY OR TOWN:
South Union

STATE: Kentucky	CODE 021	COUNTY: Logan	CODE 141
--------------------	-------------	------------------	-------------

3. PHOTO REFERENCE

PHOTO CREDIT: Unknown

DATE OF PHOTO: 1950s

NEGATIVE FILED AT:
Shaker Museum


4. IDENTIFICATION

DESCRIBE VIEW, DIRECTION, ETC.

Store building and post office (door at rear) seen from southeast from across the railroad tracks (hotel off right).

9 089

No. 9



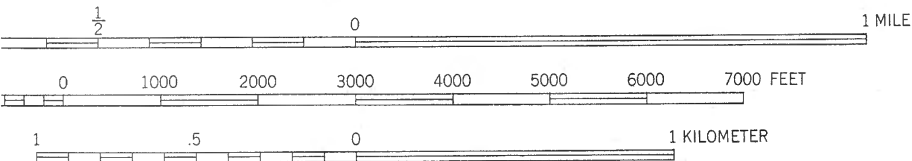


(AUBURN)

AUBURN 2.1 MI.
RUSSELVILLE 13 MI.

40'

SCALE 1:24000



CONTOUR INTERVAL 10 FEET

**Shakertown at South Union District
Railroad Complex**

Latitude: 36° 52' 35"

Longitude: 86° 39' 24"

16/530645/4081005

16/531685/4081935

ute