



Fr. 54-6

21 Nov 95

Survey Branch, Rock Island District,
Engineers, Rock Island, IL, Lock No. 19 & Power Dam
U.S. Army Corps of

Aerial photo

Lock and Dam No. 19 Historic District
525 N. Water Street

Keokuk, Lee County, IA.

Lock & Dam No. 19 Historic District Continuation Sheet, photo 1



IA-27-10, HAER, IOWA, 56-KEOK, 3- HAER Collection, Prints and
Photographs Division, Library of Congress, Washington, D.C.
View of Commercial power plant, Main Facade and West Side
Lock and Dam No. 19 Historic District
525 N. Water St.

Keokuk, Lee County, IA,

Peter A. Rothbun

September 1987

From closure dam at upstream end of old lock & dry dock, looking NE
Lock and Dam No. 19 Historic Dist. Continuation Sheet, photo 2

HAER IOWA 56-KEOK, 3-10

Reproduced from the
Collections of the
LIBRARY OF CONGRESS

809945

KEOKUK PLANT
UNION ELECTRIC



IA-27-17, HAER, IOWA, 56-KEOK, 3- HAER Collection, Prints and
Photographs Division, Library of Congress
General View of Old lock and dry dock power plant, South Side
Lock and Dam No. 19 Historic District

525 N. Water St.

Keokuk, Lee County, IA

Peter A. Rothbun

September 1987.

from Keokuk Municipal Bridge, looking northeast
LAD No. 19 Historic District Continuation Sheet, photo 3

HAER IOWA 56-KEOK, 3.

Reproduced from the
Collections of the
LIBRARY OF CONGRESS

809945



IA-27-13, HAER, IOWA, 56-KEOK, 3 - HAER Collection, Prints and
Photographs Division, Library of Congress, Washington, D.C.
Old Lock Operator's House, South and east Sides
Lock and Dam No. 19 Historic District
525 N. Water St.

Keokuk, Lee County, IA.

Peter A. Rathbun

September 1987

from top of old lock power plant, looking northwest
L&D No. 19 Historic District Continuation Sheet, photo H

HAER IOWA 56-KEOK, 3-13

Reproduced from the
Collections of the
LIBRARY OF CONGRESS

809945



IA-27-28, HAER, IOWA, 56-KEOK, 3- HAER Collection, Prints and
Photographs Division, Library of Congress, Washington, D.C.

Old Lock River Wall Downstream Lock Gate Operating Machinery Shelter
Lock and Dam No. 19 Historic District

525 N. Water St.

Keokuk, Lee County, IA.

Peter A Rothbun


September 1987

from downstream end of river wall of old lock, looking northeast
L&D No. 19 Historic District Continuation Sheet, photo 5

HAER IOWA 56-KEOK 3-27

Reproduced from the
Collections of the
LIBRARY OF CONGRESS

809945



IA-27-34, HAER, IOWA, 56 KEOK, 3- HAER Collection, Prints and
Photographs Division, Library of Congress, Washington, D.C.
West Side of Des Moines Rapids Canal Bullnose
Lock and Dam No. 19 Historic District

525 N. Water St.

Keokuk, Lee County, IA.

Peter A. Rothbun

September 1987

from river wall of new lock, looking northeast
L & D No. 19 Historic District Continuation Sheet, photo 6

HAER IOWA, 56-KEOK, 3-28
Reproduced from the
Collections of the
LIBRARY OF CONGRESS

809945



EA-27-27-HAER, IOWA, 56-KEOK, 3 HAER Collection, Prints and
Photographs Division, Library of Congress, Washington, D.C.

Land Wall Stairway Building
Lock and Dam No. 19 Historic District
525 N. Water St.

Keokuk, Lee County, Iowa

Peter A. Rothbun

September 1987

from dry dock gate, looking west

L&D No. 19 Historic District Continuation Sheet, photo 7

HAER IOWA 56-KEOK 3-26

Reproduced from the
Collections of the
LIBRARY OF CONGRESS

809945



IA-27-12-HAER, IOWA, 56-KEOK, 3 HAER Collection, Prints and
Photographs Division, Library of Congress, Washington, D.C.
General View of Old Lock, Dry dock, and Sheet pile Cell Closure
Lock and Dam No. 19 Historic District

525 N. Water St.

Keokuk, Lee County, Iowa

Peter A. Rothbun

September 1987

from roof of commercial power plant, looking southwest
L&D No. 19 Historic District continuation sheet, photo 8

HAER IOWA 56-KEOK, 3-12

Reproduced from the
Collections of the
LIBRARY OF CONGRESS

809945



IA 27-1, HAER, IOWA, 56-KEOK, 3-HAER collection, prints and
photographs Division, Library of Congress, Washington, D.C.
General view of dam, downstream side.

Lock and Dam No. 19 Historic District
525 N. Water St.

Keokuk, Lee County, Iowa

Peter A. Rothburn

September 1987

from Illinois Shore, looking north
LD No. 19 Historic District Continuation Sheet, photo 9

HAER IOWA 56-KEOK, 3-1

Reproduced from the
Collections of the
LIBRARY OF CONGRESS

809945



IA-27-9, HAER, IOWA, 56-KEOK, 3- HAER Collection, prints and photographs
Division, Library of Congress, Washington, D.C.

Traveling Gantry Crane atop the Dam
Lock and Dam No. 19 Historic District

525 N. Water St,

Keokuk, Lee County, Iowa

Peter A. Rathbun

September 1987

from top of dam, looking west

LA #19 Historic District Continuation Sheet, photo 10

HAER IOWA 56-KEOK 3-9

Reproduced from the
Collections of the
LIBRARY OF CONGRESS

809945



HA-27-7, HAER, IOWA, 56-KEOK, 3- HAER Collection, Prints and
Photographs Division, Library of Congress, Washington, D.C.
Flat Car atop Dam Carrying Dam Gate.
Lock and Dam No. 19 Historic District
525 N. Water St.

Keokuk, Lee County, Iowa

Peter A. Rathbun


September 1987

from top of dam, looking northeast
LID#19 Historic District Continuation Sheet, photo 11

HAER IOWA 56-KEOK 3-7

Reproduced from the
Collections of the
LIBRARY OF CONGRESS

309445



NEW YORK
ON STEEL

SIMPLEX

PENDON

IA-27-8, HAER, IOWA, 56-KEOK, 3- HAER Collection, Prints and
photographs Division, Library of Congress, Washington, DC,

Electric-powered Flat Car

Lock and Dam No. 19 Historic District

525 N. Water St.

Keokuk, Lee County, Iowa

Peter A. Rothbun

September 1987

from top of dam, looking northwest

L&D #19 Historic District Continuation Sheet, Photo 12

HAER IOWA 56-KEOK 3-8

Reproduced from the
Collections of the
LIBRARY OF CONGRESS

809945



IA-27-26, HAER, IOWA, 56 KEOK, 3- HAER Collection, Prints and
photographs Division, Library of Congress, Washington, D.C.

Three pneumatic Hoist. Towers
Lock and Dam No. 19 Historic District

525 N. Water St

Keokuk, Lee County, Iowa

Peter A. Rothbun

September 1987

from land wall of dry dock, looking southeast

L&D#19 Historic District Continuation Sheet, Photo 13

HAER IOWA 56-KEOK, 3-25

Reproduced from the
Collections of the
LIBRARY OF CONGRESS

809945



IA-27-25, HAER, IOWA, 56-KEOK, 3- HAER Collection, Prints and
Photographs Division, Library of Congress, Washington, D.C.
Original Freestanding Light Standard Beside Old Lock Operator's House
Lock and Dam No. 19 Historic District
525 N. Water St.

Keokuk, Lee County, IA.

Peter A. Rathbun

September, 1987

from land wall of dry dock, looking southeast
L&D #19 Historic District Continuation Sheet, photo 14

HAER IOWA 56-KEOK 3-17

Reproduced from the
Collections of the
LIBRARY OF CONGRESS

809945



IA-207-36, HAER, IOWA, 56-KEOK, 3- HAER Collection, Prints and
Photographs Division, Library of Congress, Washington, D.C.
River Wall Control Station with Tainter Gate well in Foreground
Lock and Dam No. 19 Historic District
525 N. Water St.

Keokuk, Lee County, Iowa

Peter A. Rothburn

September 1987

from river wall of new lock, looking northwest
L&D No. 19 Historic District Continuation Sheet, Photo 15

HAER IOWA 56-KEOK 3-36

Reproduced from the
Collections of the
LIBRARY OF CONGRESS

869945



IA-274-HAER, IOWA, 56 KEOK, 3- HAER Collection, Prints and
Photographs Division, Library of Congress, Washington, D.C.

General View of Esplanade

Lock and Dam No. 19 Historic District

525 N. Water St.

Keokuk, Lee County, IA.

Peter A. Rathbun

September 1987

from north end of esplanade, looking southwest

L&D #19 Historic District Continuation Sheet, photo 16

HAER IOWA 56-KEOK, 3-4

Reproduced from the
Collections of the
LIBRARY OF CONGRESS

809945



KEOKUK, IOWA

WOMEN

MEN

IA-27-48, HAER, IOWA, 56-KEOK, 3- HAER Collection, Prints and
photographs Division, Library of Congress, Washington, D.C.
South and east sides of Visitors Center
Lock and Dam No. 19 Historic District

525 N. Water St.

Keokuk, Lee County, IA.

Peter A. Rathbun

September 1987

from land wall of new lock, looking northwest
L&D#19 Historic District Continuation Sheet, photo 17

HAER IOWA 56-KEOK, 3-48

Reproduced from the
Collections of the
LIBRARY OF CONGRESS

809945



THBUN ASSOCIATES

IA-2A-50, HAER, IOWA, 56-KEOK, 3- HAER Collection, Prints and
Photographs Division, Library of Congress, Washington, D.C.
South and east sides of Office and Shop building
Lock and Dam No. 19 Historic District
525 N. Water St.
Keokuk, Lee County, IA
Peter A. Rothburn
September 1987
from esplanade, looking northwest
L&D #19 Historic District Continuation Sheet, photo 18

HAER IOWA 56-KEOK, 3-50

Reproduced from the
Collections of the
LIBRARY OF CONGRESS

809945

LOCK & DAM
NO. 19

1100



Lock + Dam 19 Photo 19

UMR NATIONAL REGISTER, roll # 4, frame 2, Environmental Impact
Section, Planning Division, Rock Island District, U.S. Army
Corps of Engineers, Rock Island, IL.

Maintenance Building
Lock and Dam No. 19 Historic District
525 N Water St.

Keokuk, Lee County, IA.

Mary Yeater Rathbun

February 1998

from land wall of new lock, looking south
L&D #19 Historic District continuation Sheet, photo 19



IA-27-3, HAER, IOWA, 56-KEOK, 3- HAER Collection, Prints and
Photographs Division, Library of Congress, Washington, D.C.
Downstream miter gates of new lock, downstream side
Lock and Dam No. 19 Historic District
525 N. Water St.

Keokuk, Lee County, IOWA

Peter A. Rathbun


September 1987

from new lock's downstream river wall extension, looking north
Ld D#19 Historic District Construction Sheet, photo 20

HAER IOWA 56-KEOK, 3-3

Reproduced from the
Collections of the
LIBRARY OF CONGRESS

809945



IA-27-43, HAER, IOWA, 56-KEOK, 3- HAER Collection, Prints +
Photographs Division, Library of Congress, Washington, D.C.
Upstream Vertical-lift Service Gate, downstream side
Lock and Dam No. 19 Historic District
525 N Water St,
Keokuk, Lee County, Iowa
Peter A. Rathbun
September 1987
from north land wall of new lock, looking northeast
L&D #19 Historic District Continuation Sheet, Photo 21

HAER IOWA 56-KEOK, 3-43

Reproduced from the
Collections of the
LIBRARY OF CONGRESS

809945



IA 27-53, HAER, IOWA, 56-KEOK, 3- HAER Collection, Prints and
Photographs Division, Library of Congress, Washington, DC.

Upstream Land Wall Boat Dred on New Lock
Lock and Dam No. 19 Historic District

525 N. Water St.

Keokuk, Lee County, IA

Peter A. Rothbarth

September 1987

from land wall of new lock, looking northeast
LD#19 Historic District Continuation Sheet, photo 22

HAER IOWA 56-KEOK 3-53

Reproduced from the
Collections of the
LIBRARY OF CONGRESS

809945