

NATIONAL REGISTER OF HISTORIC PLACES
INVENTORY - NOMINATION FORM

(Type all entries - complete applicable sections)

STATE: New Jersey	
COUNTY: Camden	
FOR NPS USE ONLY	
ENTRY NUMBER	DATE
007	OCT 25 1973

1. NAME

COMMON:
Burrough-Dover House

AND/OR HISTORIC:

2. LOCATION

STREET AND NUMBER:
Haddonfield Road - P.O. Box 56


CITY OR TOWN:
Pennsauken

STATE
New Jersey

CODE
34

COUNTY:
Camden

CODE
007



3. CLASSIFICATION

CATEGORY (Check One)	OWNERSHIP	STATUS	ACCESSIBLE TO THE PUBLIC
<input type="checkbox"/> District <input type="checkbox"/> Site <input type="checkbox"/> Object <input checked="" type="checkbox"/> Building <input type="checkbox"/> Structure 	<input type="checkbox"/> Public <input checked="" type="checkbox"/> Private <input type="checkbox"/> Both	Public Acquisition: <input type="checkbox"/> In Process <input type="checkbox"/> Being Considered <input checked="" type="checkbox"/> Occupied <input type="checkbox"/> Unoccupied <input type="checkbox"/> Preservation work in progress	Yes: <input checked="" type="checkbox"/> Restricted <input type="checkbox"/> Unrestricted <input type="checkbox"/> No

PRESENT USE (Check One or More as Appropriate)

<input type="checkbox"/> Agricultural	<input type="checkbox"/> Government	<input type="checkbox"/> Park	<input type="checkbox"/> Transportation	<input type="checkbox"/> Comments
<input type="checkbox"/> Commercial	<input type="checkbox"/> Industrial	<input type="checkbox"/> Private Residence	<input type="checkbox"/> Other (Specify)	_____
<input checked="" type="checkbox"/> Educational	<input type="checkbox"/> Military	<input type="checkbox"/> Religious	_____	_____
<input type="checkbox"/> Entertainment	<input checked="" type="checkbox"/> Museum	<input type="checkbox"/> Scientific	_____	_____

4. OWNER OF PROPERTY

OWNER'S NAME:
The Pennsauken Historical Society

STREET AND NUMBER:
P.O. Box 56

CITY OR TOWN:
Pennsauken

STATE:
New Jersey

CODE
34

5. LOCATION OF LEGAL DESCRIPTION

COURTHOUSE, REGISTRY OF DEEDS, ETC.:
Camden County Court House

STREET AND NUMBER:
Court House Square

CITY OR TOWN:
Camden

STATE:
New Jersey

CODE
34

6. REPRESENTATION IN EXISTING SURVEYS

TITLE OF SURVEY:
Historic American Building Survey

DATE OF SURVEY: **1936** Federal State County Local

DEPOSITORY FOR SURVEY RECORDS:
Library of Congress

STREET AND NUMBER:

CITY OR TOWN:
Washington

STATE:
D.C.

CODE
11

SEE INSTRUCTIONS

STATE: New Jersey	FOR NPS USE ONLY
COUNTY: Camden	
ENTRY NUMBER	DATE
007	
DATE	
OCT 25 1973	

7. Description

CONDITION	(Check One)				
	<input type="checkbox"/> Excellent	<input checked="" type="checkbox"/> Good	<input type="checkbox"/> Fair	<input type="checkbox"/> Deteriorated	<input type="checkbox"/> Ruins
	(Check One)			(Check One)	
	<input checked="" type="checkbox"/> Altered	<input type="checkbox"/> Unaltered	<input type="checkbox"/> Moved	<input checked="" type="checkbox"/> Original Site	

DESCRIBE THE PRESENT AND ORIGINAL (if known) PHYSICAL APPEARANCE

This house is a roughly coursed fieldstone, one room in width, two stories high. It displays evidence of strong Swedish influence, probably due to the employment of Swedish artisans. It was built in two sections, one in 1710 and the other in 1793.


EXTERIOR:

In the 1710 section there are three bays with six over six sash, paneled shutters and curved arches. In the 1793 section there are two bays with nine over six sash on the first floor and six over six sash on the second. There are paneled shutters but no arches. The roof of the earlier portion was raised to conform to the new and slightly higher roof of the 1793 section. It is a shingled roof.

INTERIOR:

All the floors are wood random width plank. The walls and ceiling on the first floor are plastered, the walls on the second floor are plastered and the ceilings are beamed. The 1793 wing contains some very fine original paneling, cornice work and a good, round-headed corner cupboard.

CONGRESSIONAL REPRESENTATION
 Hon. Harrison A. Williams
 Hon. Clifford P. Case
 Hon. Edwin B. Forsythe
 (6th District)



SEE INSTRUCTIONS

8. Significance

PERIOD (Check One or More as Appropriate)

<input type="checkbox"/> Pre-Columbian	<input type="checkbox"/> 16th Century	<input checked="" type="checkbox"/> 18th Century	<input type="checkbox"/> 20th Century
<input type="checkbox"/> 15th Century	<input type="checkbox"/> 17th Century	<input type="checkbox"/> 19th Century	

SPECIFIC DATE(S) (If Applicable and Known) 1710 1793

AREAS OF SIGNIFICANCE (Check One or More as Appropriate)

<input type="checkbox"/> Aboriginal	<input type="checkbox"/> Education	<input type="checkbox"/> Political	<input type="checkbox"/> Urban Planning
<input type="checkbox"/> Prehistoric	<input type="checkbox"/> Engineering	<input type="checkbox"/> Religion/Philosophy	<input checked="" type="checkbox"/> Other (Specify)
<input type="checkbox"/> Historic	<input type="checkbox"/> Industry		<u>Settlement</u>
<input type="checkbox"/> Agriculture	<input type="checkbox"/> Invention	<input type="checkbox"/> Science	_____
<input checked="" type="checkbox"/> Architecture	<input type="checkbox"/> Landscape	<input type="checkbox"/> Sculpture	_____
<input type="checkbox"/> Art	<input type="checkbox"/> Architecture	<input type="checkbox"/> Social/Humanitarian	_____
<input type="checkbox"/> Commerce	<input type="checkbox"/> Literature	<input type="checkbox"/> Theater	_____
<input type="checkbox"/> Communications	<input type="checkbox"/> Military	<input type="checkbox"/> Transportation	_____
<input type="checkbox"/> Conservation	<input type="checkbox"/> Music		_____

STATEMENT OF SIGNIFICANCE


This house was built by one of the earliest settling families in the area, the Burroughs. The first use of the property as an actual residence was when it was purchased by Richard Heritage in 1695. He built a home here, possibly a log cabin, called "Hatten New Garden." There are no traces remaining of this home.

From Richard Heritage, the property passed to his son Joseph who in May, 1697 sold 137 acres to Samuel Burrough. The Burrough family had moved from Long Island and by the time of Samuel's death in 1732 they had purchased 2500 acres of land in the area.

In 1699 Samuel had married Hannah Roberts, the daughter of another earlier settler. Title of the land and the house which was built in 1710 passed to their son John. In 1726 John married Phoebe Haines. They had ten children and it was their ninth child, Enoch, who inherited the property on January 24, 1754. The deed is in the archives of the Camden County Historical Society.

Enoch's son Thomas inherited the house and it is his and his wife's initials which are seen on the West addition along with the date, 1793.

In 1834 Thomas' children parcelled the land and the acreage containing the house was sold in 1834 to Daniel Brooks. The house was then sold to the Dover family in 1838. The property remained in the hands of the Dovers until March of 1960 when it came into the hands of Camden County and consequently to the Pennsauken Historical Society.



SEE INSTRUCTIONS

9. MAJOR BIBLIOGRAPHICAL REFERENCES

Barber and Howe Historical Collections of the State of New Jersey
S. Tuttle, New York, 1844.

Boyer, Charles Itinerary of the Camden County Historical Society
Spring Pilgrimage, May, 1936.

Some Old Farms and Farmhouses in New Jersey New Jersey Department
of Agriculture, 1938.


10. GEOGRAPHICAL DATA

LATITUDE AND LONGITUDE COORDINATES DEFINING A RECTANGLE LOCATING THE PROPERTY			O R	LATITUDE AND LONGITUDE COORDINATES DEFINING THE CENTER POINT OF A PROPERTY OF LESS THAN TEN ACRES		
CORNER	LATITUDE	LONGITUDE		LATITUDE	LONGITUDE	
	Degrees Minutes Seconds	Degrees Minutes Seconds		Degrees	Minutes	Seconds
NW	° ' "	° ' "		39°	58'	24"
NE	° ' "	° ' "		75°	01'	05"
SE	° ' "	° ' "				
SW	° ' "	° ' "				

APPROXIMATE ACREAGE OF NOMINATED PROPERTY: Less than one acre

LIST ALL STATES AND COUNTIES FOR PROPERTIES OVERLAPPING STATE OR COUNTY BOUNDARIES

STATE:	CODE	COUNTY	CODE



SEE INSTRUCTIONS

11. FORM PREPARED BY

NAME AND TITLE: Staff of Historic Sites Section

ORGANIZATION: Historic Sites Section Dept. of Environmental Protection DATE: April 4, 1973

STREET AND NUMBER: Box 1420

CITY OR TOWN: Trenton STATE: New Jersey CODE: 34

12. STATE LIAISON OFFICER CERTIFICATION

NATIONAL REGISTER VERIFICATION

As the designated State Liaison Officer for the National Historic Preservation Act of 1966 (Public Law 89-665), I hereby nominate this property for inclusion in the National Register and certify that it has been evaluated according to the criteria and procedures set forth by the National Park Service. The recommended level of significance of this nomination is:

National State Local

Name: Richard J. Sullivan
Richard J. Sullivan

Title: Commissioner, Department of Environmental Protection

Date: June 15, 1973

I hereby certify that this property is included in the National Register.

Ernest A. Connally
~~Chief, Office of American and Historic Resources~~
Associate Director, Professional Services
Date: OCT 25 1973

ATTEST:
Wm. M. [Signature]
Keeper of the National Register
Date: 10-18-73