



ONLY ONLY

ONLY ONLY

UNITED STATES DEPARTMENT OF THE INTERIOR  
NATIONAL PARK SERVICE

NATIONAL REGISTER OF HISTORIC PLACES  
PROPERTY PHOTOGRAPH FORM

(Type all entries - attach to or enclose with photograph)

STATE	
COUNTY	
FOR NPS USE ONLY	
ENTRY NUMBER	DATE
	AUG 14 1973


SEE INSTRUCTIONS

1. NAME

COMMON: Main Gate, Washington Navy Yard  
AND/OR HISTORIC: The Latrobe Gate a

2. LOCATION

STREET AND NUMBER:  
8th and M Streets S.E.  
CITY OR TOWN:  
Washington  
STATE: District of Columbia CODE: 11 COUNTY: District of Columbia CODE: 001



3. PHOTO REFERENCE

PHOTO CREDIT: Wm. Edmund Barrett for NCPC  
DATE OF PHOTO: 1972  
NEGATIVE FILED AT: National Capital Planning Commission 1325 G Street, N.W  
W Washington, D.C.

4. IDENTIFICATION

DESCRIBE VIEW, DIRECTION, ETC.  
North facade of Main Gate showing Latrobe section and late nineteenth century superstructure.

101-3

ARCHIVE

1972 415201



S.E. M ST.

S.E. M ST.

NO  
RIGHT  
TURN  
7-8 AM  
4-5 PM  
W.A. TOLSON

NO  
RIGHT  
TURN

LEFT  
TURN  
ONLY

VISITORS USE  
THE ARCHWAY TO THE BUILDING  
W.A. TOLSON

STOP

UNITED STATES DEPARTMENT OF THE INTERIOR  
NATIONAL PARK SERVICE

NATIONAL REGISTER OF HISTORIC PLACES  
PROPERTY PHOTOGRAPH FORM

(Type all entries - attach to or enclose with photograph)

STATE	
COUNTY	
FOR NPS USE ONLY	
ENTRY NUMBER	DATE
	AUG 14 1973

1. NAME

COMMON: Main Gate, Washington Navy Yard  
AND/OR HISTORIC: The Latrobe Gate

2. LOCATION

STREET AND NUMBER:  
8th and M Streets, S.E.


CITY OR TOWN:  
Washington

STATE:  
District of Columbia

CODE  
11

COUNTY:  
District of Columbia

CODE  
001



3. PHOTO REFERENCE

PHOTO CREDIT: Wm. Edmund Barrett for NCPCP

DATE OF PHOTO: 1972

NEGATIVE FILED AT: National Capital Planning Commission, 1325 G Street NW.  
Washington, D.C.

4. IDENTIFICATION

DESCRIBE VIEW, DIRECTION, ETC.

Detail north facade of the Main Gate, showing most of the original  
Latrobe section.

2 of 3

SEE INSTRUCTIONS





UNITED STATES DEPARTMENT OF THE INTERIOR  
NATIONAL PARK SERVICE

NATIONAL REGISTER OF HISTORIC PLACES  
PROPERTY PHOTOGRAPH FORM

(Type all entries - attach to or enclose with photograph)

STATE	
COUNTY	
FOR NPS USE ONLY	
ENTRY NUMBER	DATE
	AUG 14 1973

SEE INSTRUCTIONS

1. NAME

COMMON: Main Gate, Washington Navy Yard

AND/OR HISTORIC: The Latrobe Gate

2. LOCATION

STREET AND NUMBER:

8th and M Streets, S.E.

CITY OR TOWN:

Washington

STATE:

District of Columbia

CODE

11

COUNTY:

District of Columbia

CODE

001

3. PHOTO REFERENCE

PHOTO CREDIT: Wm. Edmund Barrett for NCPC


DATE OF PHOTO: 1972

NEGATIVE FILED AT: National Capital Planning Commission 1325 G Street NW  
Washington, D.C.

4. IDENTIFICATION

DESCRIBE VIEW, DIRECTION, ETC.

South facade of Main Gate



3 of 3

ARCHIVE PROCESSED  
FOR  
HISTORIC PERSISTENCE