



1879
ADDITION

SITE OF PRESENT
EXCAVATION

UNITED STATES DEPARTMENT OF THE INTERIOR
NATIONAL PARK SERVICE

NATIONAL REGISTER OF HISTORIC PLACES

PROPERTY PHOTOGRAPH FORM

(Type all entries - attach to or enclose with photograph)

STATE Florida	
COUNTY Monroe	
FOR NPS USE ONLY	
ENTRY NUMBER 71,312,0007	DATE 3/11/71

1. NAME

COMMON: Fort Zachary Taylor

AND/OR HISTORIC:

2. LOCATION

STREET AND NUMBER:

Naval Station

CITY OR TOWN:

Key West

STATE:

Florida

CODE

09

COUNTY:

Monroe

CODE

087

3. PHOTO REFERENCE

PHOTO CREDIT: U. S. Navy

DATE OF PHOTO: 1939

NEGATIVE FILED AT:

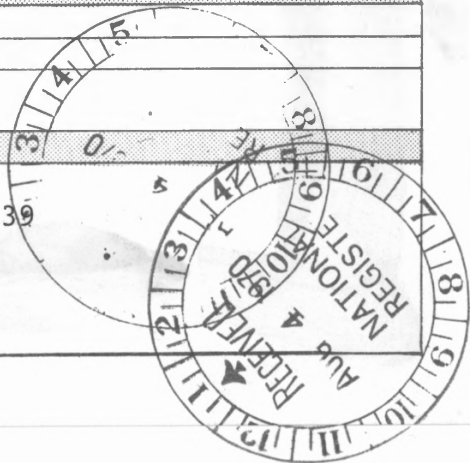
Naval Station, Key West

4. IDENTIFICATION

DESCRIBE VIEW, DIRECTION, ETC.

Aerial view of Fort Taylor in 1939

SEE INSTRUCTIONS





AERIAL VIEW OF KEY WEST DURING THE 1940'S WITH FORT TAYLOR IN
CENTER FOREGROUND



Fort Zachary Taylor (Aerial View), Key West, Florida

Photo courtesy, U.S. Naval Air Station 1972



BEAUTIFUL WINDING STAIRWAY OF GRANITE SHOWING ARTFULLY DONE BRICKWORK



UNITED STATES DEPARTMENT OF THE INTERIOR
NATIONAL PARK SERVICE

NATIONAL REGISTER OF HISTORIC PLACES

PROPERTY PHOTOGRAPH FORM

(Type all entries - attach to or enclose with photograph)

STATE Florida	
COUNTY Monroe	
FOR NPS USE ONLY	
ENTRY NUMBER 713.12.0007	DATE 3/11/71

1. NAME

COMMON: Fort Zachary Taylor

AND/OR HISTORIC:

2. LOCATION

STREET AND NUMBER:

Naval Station

CITY OR TOWN:

Key West

STATE:

Florida

CODE


09

COUNTY:

Monroe

CODE

087



3. PHOTO REFERENCE

PHOTO CREDIT: U. S. Navy

DATE OF PHOTO: May, 1970

NEGATIVE FILED AT:

Naval Station, Key West

4. IDENTIFICATION

DESCRIBE VIEW, DIRECTION, ETC.

Dr. Normandy's patent marine aerated fresh water apparatus
London, No 189 _ excavated from casement 14

SEE INSTRUCTIONS



MECHANISM INSIDE SALLY PORT FOR BRINGING UP DRAWBRIDGE



M.
S. DE
← 6

DICKINSON
AND METZLER
FRITZ LAIS
FAXEL
W. RICH

SALLY PORT IN BARRACKS LOOKING TOWARD WHAT WAS ONCE THE DRAWBRIDGE
AND MOAT AND THE ISLAND OF KEY WEST.



UNITED STATES DEPARTMENT OF THE INTERIOR
NATIONAL PARK SERVICE

NATIONAL REGISTER OF HISTORIC PLACES

PROPERTY PHOTOGRAPH FORM

(Type all entries - attach to or enclose with photograph)

STATE Florida	
COUNTY Monroe	
FOR NPS USE ONLY	
ENTRY NUMBER 71.3.12.0007	DATE 3/11/71

1. NAME

COMMON: Fort Zachary Taylor

AND/OR HISTORIC:

2. LOCATION

STREET AND NUMBER:

Naval Station

CITY OR TOWN:

Key West

STATE:

Florida

CODE

69

COUNTY

CODE

687



3. PHOTO REFERENCE

PHOTO CREDIT: U. S. Navy

DATE OF PHOTO: May, 1970

NEGATIVE FILED AT:

Naval Station, Key West

4. IDENTIFICATION


DESCRIBE VIEW, DIRECTION, ETC.

Front of barracks, once three stories high. This floor used for rec rooms, dispensary, chapel, mess halls, kitchen etc. sleeping quarters were on floors above. Original brick walk lined with slate may be seen in front of barracks. Shutters and granite lintels are also original.

SEE INSTRUCTIONS



TRAVERSE IRONS ON WEST WALL ON WHICH GUN CARRIAGES RODE TO PREVENT
WEAR OF SLATE FLOOR



OUTSIDE SOUTH CHANNEL WALL OF FORT TAYLOR TODAY



9160—Fort Taylor, Key West, Fla., U. S. A.

PHOTOGRAPH TAKEN FROM LIGHTHOUSE ON WHITEHEAD STREET IN 1895
SHOWING FORT TAYLOR IN THE BACKGROUND



Casemates, Fort Zachary Taylor, Key West, Florida

Photo courtesy, U.S. Naval Air Station 1972



UNITED STATES DEPARTMENT OF THE INTERIOR
NATIONAL PARK SERVICE

NATIONAL REGISTER OF HISTORIC PLACES
PROPERTY PHOTOGRAPH FORM

(Type all entries - attach to or enclose with photograph)

STATE

Florida

COUNTY

Monroe

FOR NPS USE ONLY

ENTRY NUMBER

DATE

71-3-12-0007 3/11/72

SEE INSTRUCTIONS

1. NAME

COMMON: Fort Zachary Taylor

AND/OR HISTORIC:

2. LOCATION

STREET AND NUMBER:

Naval Station

CITY OR TOWN:

Key West

STATE:

Florida

CODE

COUNTY:

09

CODE

087

3. PHOTO REFERENCE

PHOTO CREDIT: U. S. Navy

DATE OF PHOTO: May, 1970


NEGATIVE FILED AT:

Naval Station, Key West

4. IDENTIFICATION

DESCRIBE VIEW, DIRECTION, ETC.

Guns and gun carriage excavated from casement 13





INSIDE THE PARADE GROUND OF FORT TAYLOR TODAY SHOWING SCRAP METAL



SOME OF ARTIFACTS FOUND IN ONE DAYS DIGGINGS AT EXCAVATION SITE



INSIDE ONE OF TWO BRIGS, SHOWING BUNKS STILL INTACT



UNITED STATES DEPARTMENT OF THE INTERIOR
NATIONAL PARK SERVICE

NATIONAL REGISTER OF HISTORIC PLACES

PROPERTY PHOTOGRAPH FORM

(Type all entries - attach to or enclose with photograph)

STATE

Florida

COUNTY

Monroe

FOR NPS USE ONLY

ENTRY NUMBER

DATE

71.3.12.0007 3/11/77

1. NAME

COMMON: Fort Zachary Taylor

AND/OR HISTORIC:

2. LOCATION

STREET AND NUMBER:

Naval Station

CITY OR TOWN:

Key West

STATE:

Florida

CODE


09

COUNTY

Monroe

CODE

D87



3. PHOTO REFERENCE

PHOTO CREDIT: U.S. Navy

DATE OF PHOTO: May, 1970

NEGATIVE FILED AT:

Naval Station, Key West

4. IDENTIFICATION

DESCRIBE VIEW, DIRECTION, ETC.

One of several original heavy doors with brass hinges remaining in the Fort. This one is to the brig which is one of two on each side of the sally port.

SEE INSTRUCTIONS

FIRST BARBETTER GUN CARRIAGE TO BE BROUGHT TO LIGHT IN SOUTH CHANNEL
WALL EXCAVATION ---OCEAN IS IN BACKGROUND

