



Photo #1

Aerial view of Fort Thomas and vicinity
in 1945

Army Air Corps Photographers, Nov. 1945

From Knapp, Paul, Fort Thomas (1967),


p. 8.

Fort Thomas Military Reservation Dist.

Fort Thomas, Campbell County, Ky.

Betty M. Daniels, 1983

FEB 14 1986



THE POST, FROM WATER TOWER.

THE VIEW.

LOWER RIVER VIEW AND PUMPING STATION.

Photo # 2

Views of Fort Thomas and vicinity in 1897.

From Lee and Wittemann, Fort Thomas

(1897), n. p.

Fort Thomas Military Reservation Dist.

Fort Thomas, Campbell County, Ky.

Betty M. Daniels, 1983.

FEB | 4 1986



Photo # 3

Drill Hall on the right; "Midway" on
the left.

From Lee and Wittemann, Fort Thomas
(1897), n. p.

Fort Thomas Military Reservation Dist.

Fort Thomas, Campbell County, Ky.

Betty M. Daniels, 1983.

FEB 14 1983



Photo # 4

Drill Hall seen at right, 1983. View similar to photo # 3.

Herb Fuldner, 1983.

Fort Thomas Military Reservation Dist.
Fort Thomas, Campbell County, Ky.

Betty M. Daniels, 1983.

FEB 14 1986



Photo # 5

Intersection of Douglas (right foreground) and Cochran Aves.

Toni Daniels, 1983.

Fort Thomas Military Reservation Dist.

Fort Thomas, Campbell County, Ky.

Betty M. Daniels, 1983.

FLD | 4 1983



Photo # 6

View of picnic tables in park, looking southwest; Douglas St. at right

Toni Daniels, 1983.

Fort Thomas Military Reservation Dist.

Fort Thomas, Campbell County, Ky.

Betty M. Daniels, 1983.

3 1 4 1986



TOWER PARK

Photo # 7

Entrance to Tower Park, So. Ft. Thos.
Ave. and Douglas St.

Herb Fuldner, 1983

Fort Thomas Military Reservation Dist.
Fort Thomas, Campbell County, Ky.

Betty M. Daniels, 1983.

FEB 14 1983



Photo # 8

Alexander Circle (The Loop) in 1897.
From Lee and Wittemann, Fort Thomas,
(1897), n. p.

Fort Thomas Military Reservation Dist.

Fort Thomas, Campbell County, Ky.
Betty M. Daniels, 1983



FEB 14 1900

Photo # 9

Alexander Circle in 1983

Herb Fuldner, 1983

Fort Thomas Military Reservation Dist.

Fort Thomas, Campbell County, Ky.

Betty M. Daniels, 1983



a. Name of Medical Center:
VAMC, Cincinnati-Ft. Thomas
Divisions

b. Building Number: 1

c. Use of the Building: ^{Living} Quarters

d. Date of Construction: 1880

e. Architect: Unknown

f. Direction: Looking North

g. Date Taken: 7/16/79

h. Name of Photographer:
Mark Schaefer Associates

i. Location of Negative:
Engineering Service Files
VAMC Cincinnati

Photo #10

FEB 14 1986



a. Name of Medical Center:
VAMC, Cincinnati-Ft. Thomas
Divisions

b. Building Number: 2 & 3

c. Use of the Building: Living
Quarters

d. Date of Construction: 1880

e. Architect: Unknown

f. Direction: Looking West

g. Date Taken: 7/16/79

h. Name of Photographer:
Mark Schaefer Associates

i. Location of Negative:
Engineering Service Files
VAMC Cincinnati

Photo #11

FEB 14 1986



- a. Name of Medical Center:
VAMC, Cincinnati-Ft. Thomas
Divisions
- b. Building Number: 6
-
- c. Use of the Building: Living
Quarters
- d. Date of Construction: 1880
- e. Architect: Unknown
-
- f. Direction: Looking West
- g. Date Taken: 7/16/79
- h. Name of Photographer:
Mark Schaefer Associates
-
- i. Location of Negative:
Engineering Service Files
VAMC Cincinnati

Photo #12

FEB 14 1986



- a. Name of Medical Center:
VAMC, Cincinnati-Ft. Thomas
Divisions
- b. Building Number: 7
- c. Use of the Building: Living
Quarters
- d. Date of Construction: 1880
- e. Architect: Unknown
- f. Direction: Looking East
- g. Date Taken: 7/16/79
- h. Name of Photographer:
Mark Schaefer Associates
- i. Location of Negative:
Engineering Service Files
VAMC Cincinnati

Photo # 13

3 | 4 1986



Photo # 14

Typical art-glass window with "U.S. A."
on landing of # 7 Alexander Circle
Toni Daniels, 1983
Fort Thomas, Campbell County, Ky.
Betty M. Daniels, 1983



- a. Name of Medical Center:
VAMC, Cincinnati-Ft. Thomas
Divisions
- b. Building Number: 30
- c. Use of the Building: Living
Quarters
- d. Date of Construction: 1880
- e. Architect: Unknown
- f. Direction: Looking West
- g. Date Taken: 7/16/79
- h. Name of Photographer:
Mark Schaefer Associates
- i. Location of Negative:
Engineering Service Files
VAMC Cincinnati

Photo #15

14 25



- a. Name of Medical Center:
VAMC, Cincinnati-Ft. Thomas
Divisions
- b. Building Number: 34 & 35
- c. Use of the Building: Living
Quarters
- d. Date of Construction: 1880
- e. Architect: Unknown
- f. Direction: Looking East
- g. Date Taken: 7/16/79
- h. Name of Photographer:
Mark Schaefer Associates
- i. Location of Negative:
Engineering Service Files
VAMC Cincinnati

Photo #16

FEB 14 1985



Photo # 17

Mess Hall, 26 Cochran, looking northward
in 1897

From Lee and Wittemann, Fort Thomas
(1897), n. p.

Fort Thomas Military Reservation Dist.

Fort Thomas, Campbell County, Ky.

Betty M. Daniels, 1983

FEB 14 1986



Photo # 18

Mess Hall, 26 Cochran, in 1983

Herb Fuldner, 1983

Fort Thomas Military Reservation Dist.

Fort Thomas, Campbell County, Ky.

Betty M. Daniels, 1983

FEB 14 '83



Photo # 19

Mess Hall, looking northeast from bend in
Cochran with Clitz St. at left

Herb Fuldner, 1983

Fort Thomas Military Reservation Dist.
Fort Thomas, Campbell County, Ky.

Betty M. Daniels, 1983

FEB 14 1986



Photo # 20

Mess hall, kitchen wing, power plant
from southwest

Robert Evans, 1980

Fort Thomas Military Reservation Dist.

Fort Thomas, Campbell County, Ky.

Betty M. Daniels, 1983

FEB 14 1986



Photo # 21

Interior "Mess Room" in Mess Hall. 1897

Gaslights, bare brick walls

From Lee and Wittemann, Fort Thomas,

(1897) n. p.

Fort Thomas Military Reservation Dist.

Fort Thomas, Campbell County, Ky.

Betty M. Daniels, 1983

FEB 14 1986



Photo # 22

Interior of abandoned Mess Hall
with pressed tin ceiling, red-tiled floors

Robert Evans, 1980

Fort Thomas Military Reservation Dist.

Fort Thomas, Campbell County, Ky.

Betty M. Daniels, 1983

FEB 14 1983




Photo # 23

Drill Hall, looking west in 1897

From Lee and Wittemann, Fort Thomas,
(1897) n. p.

Fort Thomas Military Reservation Dist.

Fort Thomas, Campbell County, Ky.

Betty M. Daniels, 1983

FEB 14 1985



Photo # 24

Drill Hall looking west in 1983

Herb Fuldner, 1983

Fort Thomas Military Reservation Dist.

Fort Thomas, Campbell County, Ky.

Betty M. Daniels, 1983

FEB 14 1983



Photo # 25

Drill Hall looking southeast from So.
Ft. Thos. Ave.

Herb Fuldner, 1983

Fort Thomas Military Reservation Dist.
Fort Thomas, Campbell County, Ky.

Betty M. Daniels, 1983

FEB 14 1983



Photo # 26

Interior Drill Hall main floor

Toni Daniels, 1983

Fort Thomas Military Reservation Dist.

Fort Thomas, Campbell County, Ky.

Betty M. Daniels, 1983

FEB 14 1986



Photo # 27

Stable (new storage for Army Reserve)


Toni Daniels, 1983

Fort Thomas Military Reservation Dist.

Fort Thomas, Campbell County, Ky.

Betty M. Daniels, 1983

FEB 14 1986



FORT THOMAS
NURSING HOME
MAIN ENTRANCE
INFORMATION
BLDG 64

- a. Name of Medical Center:
VAMC, Cincinnati-Ft. Thomas
Divisions
- b. Building Number: 64
-
- c. Use of the Building: Nursing
Home Care Unit
- d. Date of Construction: 1880
- e. Architect: Unknown
- f. Direction: Looking West
- g. Date Taken: 10/30/80
- h. Name of Photographer:
Med.Media, Cincinnati VAMC
- i. Location of Negative:
Med.Media, Cincinnati VAMC

Photo # 28 120 14



Photo # 29

V. A. Nursing Home looking southeast

Toni Daniels, 1983

Fort Thomas Military Reservation Dist.

Fort Thomas, Campbell County, Ky.

Betty M. Daniels, 1983

FEB 14 1986



Photo # 30

FEB 14 1986

Greene St. (Officers' Row) looking west
from Cochran (Main St.) in 1897.

From Lee and Wittemann, Fort Thomas,
(1897), n. p.

Fort Thomas Military Reservation Dist.

Fort Thomas, Campbell County, Ky.

Betty M. Daniels, 1983



Photo # 31

FEB 14 1986

Greene St. in 1983

Herb Fuldner, 1983

Fort Thomas Military Reservation Dist.

Fort Thomas, Campbell County, Ky.

Betty M. Daniels, 1983



FEB 14 1986

Photo # 32

Greene St. looking east from So. Ft. Thos.
Ave.

Toni Daniels, 1983

Fort Thomas Military Reservation Dist.

Fort Thomas, Campbell County, Ky.

Betty M. Daniels, 1983



Photo # 33

FEB 14 1983

Col. Egbert's single family residence
38 Greene St. (Officers' Row) looking north
Herb Fuldner, 1983
Fort Thomas Military Reservation Dist.
Fort Thomas, Campbell County, Ky.
Betty M. Daniels, 1983



Photo # 34

Staircase in 42 Greene St. (Officers' Row)

Toni Daniels, 1983

Fort Thomas Military Reservation Dist.

Fort Thomas, Campbell County, Ky.

Betty M. Daniels, 1983

FEB 14 1986



Photo # 35

FEB 14 1986

Typical mantel and tile facing in 42
Greene St. (Officers' Row)

Toni Daniels, 1983

Fort Thomas Military Reservation Dist.

Betty M. Daniels, 1983



FEB 14 1986

Photo # 36

50-51 Greene St. (Officers' Row) duplex
for married field officers' residences
looking south

Herb Fuldner, 1983

Fort Thomas Military Reservation Dist.

Fort Thomas, Campbell County, Ky.

Betty M. Daniels, 1983



FEB 14 1986

Photo # 37

69 Greene St. looking southeast

Herb Fuldner Fuldner, 1983

Fort Thomas Military Reservation Dist.

Fort Thomas, Campbell County, Ky.

Betty M. Daniels, 1983



Photo # 38

FEB 14 1986

View west on Pearson (Non-Com Row)

19 Pearson on right

Herb Fuldner, 1983

Fort Thomas Military Reservation Dist.

Fort Thomas, Campbell County, Ky.

Betty M. Daniels, 1983



Photo # 39

FEB 14 1983

Sgt. Samuel Woodfill house (44 Pearson
St.) looking west

Toni Daniels, 1983

Fort Thomas Military Reservation Dist.

Fort Thomas, Campbell County, Ky.

Betty M. Daniels, 1983




Photo # 40

FEB 14 1986

Water Tower in 1897, looking south along
So. Ft. Thos. Ave.

From Lee and Wittemann, Fort Thomas,
(1897), n. p.

Fort Thomas Military Reservation Dist.

Fort Thomas, Campbell County, Ky.

Betty M. Daniels, 1983



Photo # 41

FEB 14 1986

Water Tower seen from east. Pearson houses
on right

Herb Fuldner, 1983

Fort Thomas Military Reservation Dist.

Fort Thomas, Campbell County, Ky.

Betty M. Daniels, 1983



Photo # 42

FEB 14 1986

Base of Water Tower showing cannons, arched
entrance gate to tower, stone walls

Herb Fuldner, 1983

Fort Thomas Military Reservation Dist.

Fort Thomas, Campbell County, Ky.

Betty M. Daniels, 1983



PATRIOTISM COURAGE DISCIPLINE
 IN HONOR OF
 THE SIXTH REGIMENT
 UNITED STATES INFANTRY

FORT
 SAN JUAN

SANTIAGO
 DE CUBA

FOR GLORIOUS CONDUCT IN BATTLE AND
 IN MEMOR
 OF THE BRAVE OFFICERS AND MEN OF THAT COMMAND
 HERE NAMED WHO GAVE THEIR LIVES FOR THEIR
 COUNTRY IN THE WAR WITH SPAIN - MDCCCXCIII

- | | |
|----------------------------|----------------------|
| CAPTAIN | |
| ALEXANDER MACOMB WETHERILL | |
| FIRST LIEUTENANT | |
| JULES GARESCHÉ ORD | |
| SECOND LIEUTENANT | |
| REUBEN SMITH TURMAN | |
| SECOND LIEUTENANT | |
| EDMUND NATHANIEL BENCHLEY | |
| SERGEANT | CORPORAL |
| PATRICK LEONARD | EDMUND R. WALLACE |
| CORPORAL | CORPORAL |
| JOHN MCCONVILLE | JOHN DORN |
| PRIVATES | |
| FRANK GRAFFEN | CLARE MILLER |
| WILLIAM S. SIMS | DAVID BUTLER |
| ALEXANDER WERNER | HARVEY MCGUIRE |
| WILLIAM V. EGAN | JOHN J. PEPPER |
| ROBERT B. HUGHES | DANIEL DEMPSEY |
| CHARLES THORN | JAMES M. HANEY |
| OATY L. BEELER | JAMES M. MULLEN |
| JOHN MAIER | EDWARD NEAL |
| JOHN B. NELSON | FRANK G. ALLARD |
| THEODORE BROWN | JOHN E. W. HENDERSON |

ERECTED BY THE CITIZENS OF CINCINNATI, COVINGTON AND NEWPORT AND THE
 VICINITY OF FORT THOMAS WHERE THE SIXTH U.S. INFANTRY WAS STATIONED
 AT THE BEGINNING OF THE WAR AND OF WHICH MILITARY POST IT FORMED
 THE FIRST GARRISON

Photo # 43

Bronze plaque designed by C. J. Barnhorn before its placement on tower. Henry Schriever, building contractor for Army buildings, on left in 1899

From T. J. Hall, Memoirs of Schriever Family, 1983

FEB 14 1986

Fort Thomas Military Reservation Dist.
Fort Thomas, Campbell County, Ky.
Betty M. Daniels, 1983

IN MEMORY OF



COLONEL HARRY CLAY ROBERT U.S.A.

BRIEFER GENERAL USV

WHO FELL MORTALLY WOUNDED UPON THE BATTLEFIELD NEAR MALINA, LUSON, MARCH 25 1899
HIS HEROICALLY LEADING HIS REGIMENT THE TWENTY SECOND UNITED STATES INFANTRY, AGAINST
THE PHILIPINO INTRENCHMENTS & FOR THIRTY SEVEN YEARS AN OFFICER IN THE REGULAR ARMY OF
THE UNITED STATES, DISTINGUISHED IN THREE WARS OF HIS COUNTRY, TWICE CRUICIOUSLY WOUNDED IN
ACTION, AT BETHLEHEM CHURCH VIRGINIA, 1864, AND AT SAN JUAN HILL, CUBA, JULY 1 1898, WHERE HE
COMMANDED THE SIXTH REGIMENT UNITED STATES INFANTRY

Photo # 44

FEB 14 1983

Bronze placque by sculptor J. C. Meyen-
berg in memory of Col. Egbert

Toni Daniels, 1983

Fort Thomas Military Reservation Dist.

Fort Thomas, Campbell County, Ky.

Betty M. Daniels, 1983



Photo # 45

Example of Col. Croft's stone walls,
looking southeast at Drill Hall from
So. Ft. Thos. Ave.

Toni Daniels, 1983

Fort Thomas Military Reservation Dist.

Fort Thomas, Campbell County, Ky.

Betty M. Daniels, 1983



a. Name of Medical Center:
VAMC, Cincinnati-Ft. Thomas
Divisions

b. Building Number: 4 & 5

c. Use of the Building: Living
Quarters

d. Date of Construction: 1880

e. Architect: Unknown

f. Direction: Looking West

g. Date Taken: 7/16/79

h. Name of Photographer:
Mark Schaefer Associates

i. Location of Negative:
Engineering Service Files
VAMC Cincinnati

Photo #46

FEB 14 1986



- a. Name of Medical Center:
VAMC, Cincinnati-Ft. Thomas
Divisions

- b. Building Number: 8 & 9

- c. Use of the Building: Living
Quarters

- d. Date of Construction: 1880

- e. Architect: Unknown

- f. Direction: Looking East

- g. Date Taken: 7/16/79

- h. Name of Photographer:
Mark Schaefer Associates

- i. Location of Negative:
Engineering Service Files
VAMC Cincinnati

Photo #47

FEB 14 1986



a. Name of Medical Center:
VAMC, Cincinnati-Ft. Thomas
Divisions

b. Building Number: 31

c. Use of the Building: Living
Quarters

d. Date of Construction: 1880

e. Architect: Unknown

f. Direction: Looking East

g. Date Taken: 7/16/79

h. Name of Photographer:
Mark Schaefer Associates

i. Location of Negative:
Engineering Service Files
VAMC Cincinnati

Photo #48.

FEB 14 1986



- a. Name of Medical Center:
VAMC, Cincinnati-Ft. Thomas
Divisions
- b. Building Number: 32 & 33
- c. Use of the Building: Living
Quarters
- d. Date of Construction: 1880
- e. Architect: Unknown
- f. Direction: Looking East
- g. Date Taken: 7/16/79
- h. Name of Photographer:
Mark Schaefer Associates
- i. Location of Negative:
Engineering Service Files
VAMC Cincinnati

Photo #49

FEB 14 1986



- a. Name of Medical Center:
VAMC, Cincinnati-Ft. Thomas
Divisions
- b. Building Number: Aerial View
of Bldg. 64 with Temporary
Bldg. 117 in Background
- c. Use of the Building: Nursing
Home Care Unit
- d. Date of Construction: 1880
- e. Architect: Unknown
- f. Direction: Looking West
- g. Date Taken: 10/30/80
- h. Name of Photographer:
Med.Media, Cincinnati VAMC
- i. Location of Negative:
Med.Media, Cincinnati VAMC

Photo #50

FEB 14 1980



- a. Name of Medical Center:
VAMC, Cincinnati-Ft. Thomas
Divisions
- b. Building Number: Aerial View
Bldg. 64
- c. Use of the Building: Nursing
Home Care Unit
- d. Date of Construction: 1880
- e. Architect: Unknown
- f. Direction: Looking East
- g. Date Taken: 10/30/80
- h. Name of Photographer:
Med.Media, Cincinnati VAMC
- i. Location of Negative:
Med.Media, Cincinnati VAMC

Photo # 51

FEB 14 1980