



Concord Historic District
Concord N.H.

By: James L. Garvin

Form No. 10-301e
(7/72)

UNITED STATES DEPARTMENT OF THE INTERIOR
NATIONAL PARK SERVICE

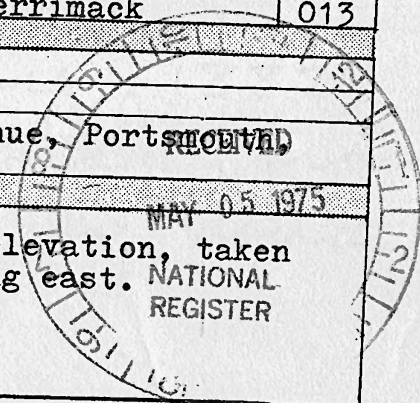
NATIONAL REGISTER OF HISTORIC PLACES
PROPERTY PHOTOGRAPH FORM

(Type all entries - attach to or enclose with photograph)

STATE New Hampshire	
COUNTY Merrimack	
FOR NPS USE ONLY	
ENTRY NUMBER JUN 11 1975	DATE

SEE INSTRUCTIONS

1. NAME			
COMMON:		Concord Historic District	
AND/OR HISTORIC:		Concord Historic District	
2. LOCATION			
STREET AND NUMBER: Bounded by Church Street, Bouton St., Sen. Styles Bridges Highway, B&M Railroad, Horseshoe Pond, North State St.			
CITY OR TOWN: Concord			
STATE: New Hampshire, 03301		CODE: 33	COUNTY: Merrimack
			CODE: 013
3. PHOTO REFERENCE			
PHOTO CREDIT: James L. Garvin			
DATE OF PHOTO: 1974			
NEGATIVE FILED AT: James L. Garvin, 134 Lincoln Avenue, Portsmouth, New Hampshire, 03801			
4. IDENTIFICATION			
DESCRIBE VIEW, DIRECTION, ETC. Samuel S. Kimball House, 1882, west (front) elevation, taken from a point to the west of the house, looking east.			
# 1026			



U.S. GOVERNMENT PRINTING OFFICE: 876-167

PROPERTY OF THE NATIONAL REGISTER

1026



PIERCE MANSE

HOME OF FRANKLIN PIERCE 1802-1869

FOURTEENTH PRESIDENT OF U.S.A.

RESTORATION BY PIERCE COLLEGE

PO BOX 427

Concord Historic District
Concord NH

Form No. 10-301a
(7/72)

UNITED STATES DEPARTMENT OF THE INTERIOR
NATIONAL PARK SERVICE

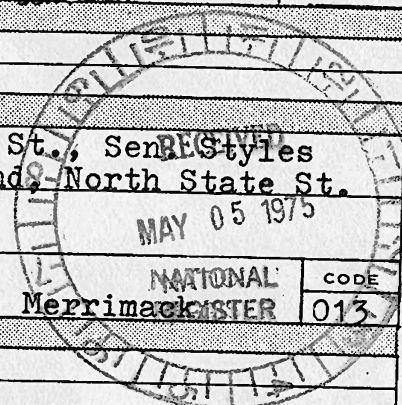
NATIONAL REGISTER OF HISTORIC PLACES
PROPERTY PHOTOGRAPH FORM

(Type all entries - attach to or enclose with photograph)

STATE New Hampshire	
COUNTY Merrimack	
FOR NPS USE ONLY	
ENTRY NUMBER JUN 11 1975	DATE

SEE INSTRUCTIONS

1. NAME			
COMMON:		Concord Historic District	
AND/OR HISTORIC:		Concord Historic District	
2. LOCATION			
STREET AND NUMBER: Bounded by Church St., Bouton St., Seneca St., Bridges Highway, B&M Railroad, Horseshoe Pond, North State St.			
CITY OR TOWN: Concord			
STATE: New Hampshire, 03301	CODE 33	COUNTY: Merrimack	CODE 013
3. PHOTO REFERENCE			
PHOTO CREDIT:		James L. Garvin	
DATE OF PHOTO:		1974	
NEGATIVE FILED AT:		James L. Garvin, 134 Lincoln Avenue, Portsmouth, New Hampshire, 03801	
4. IDENTIFICATION			
DESCRIBE VIEW, DIRECTION, ETC. Franklin Pierce Manse, c, 1835, southeast (front) and south- west elevations, taken from a point to the south of the house, looking north.			



#2086

elevations, taken from a point to the south of the house, looking north.

U.S. GOVERNMENT PRINTING OFFICE: 876-167

PROPERTY OF THE NATIONAL REGISTER

#2086



Concord Historic District
Concord NH

Form No. 10-301e
(7/72)

UNITED STATES DEPARTMENT OF THE INTERIOR
NATIONAL PARK SERVICE


NATIONAL REGISTER OF HISTORIC PLACES
PROPERTY PHOTOGRAPH FORM

(Type all entries - attach to or enclose with photograph)

STATE New Hampshire	
COUNTY Merrimack	
FOR NPS USE ONLY	
ENTRY NUMBER JUN 11 1975	DATE

SEE INSTRUCTIONS

1. NAME			
COMMON:	Concord Historic District		
AND/OR HISTORIC:	Concord Historic District		
2. LOCATION			
STREET AND NUMBER: Bounded by Church St., Bouton St., Sen. Styles Bridges Highway, B&M Railroad, Horseshoe Pond, North State St.			
CITY OR TOWN: Concord			
STATE: New Hampshire	CODE 33	COUNTY: Merrimack	CODE 013
3. PHOTO REFERENCE			
PHOTO CREDIT:	James L. Garvin		
DATE OF PHOTO:	1974		
NEGATIVE FILED AT:	James L. Garvin, 134 Lincoln Avenue, Portsmouth, New Hampshire, 03801		
4. IDENTIFICATION			
DESCRIBE VIEW, DIRECTION, ETC. Timothy Walker Brick House, early nineteenth century, east (front) and north elevations, taken from a point northeast of the house, looking southwest.			



#336

a point northeast of the house,
looking southwest.

U.S. GOVERNMENT PRINTING OFFICE: 876-167

PROPERTY OF THE NATIONAL REGISTER

#336



Concord Historic District

Form No. 10-301a
(7/72)

UNITED STATES DEPARTMENT OF THE INTERIOR
NATIONAL PARK SERVICE

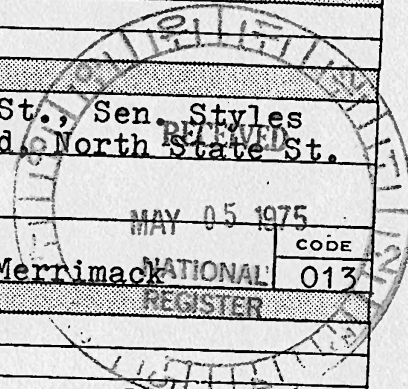
NATIONAL REGISTER OF HISTORIC PLACES
PROPERTY PHOTOGRAPH FORM

(Type all entries - attach to or enclose with photograph)

STATE New Hampshire	
COUNTY Merrimack	
FOR NPS USE ONLY	
ENTRY NUMBER	DATE
	JUN 11 1975

SEE INSTRUCTIONS

1. NAME			
COMMON:		Concord Historic District	
AND/OR HISTORIC:		Concord Historic District	
2. LOCATION			
STREET AND NUMBER: Bounded by Church St., Bouton St., Sen. Styles Bridges Highway, B&M Railroad, Horseshoe Pond, North State St.			
CITY OR TOWN: Concord			
STATE:	CODE	COUNTY:	CODE
New Hampshire, 03301	33	Merrimack	013
3. PHOTO REFERENCE			
PHOTO CREDIT:		James L. Garvin	
DATE OF PHOTO:		1974	
NEGATIVE FILED AT:		James L. Garvin, 134 Lincoln Avenue, Portsmouth, New Hampshire, 03801	
4. IDENTIFICATION			
DESCRIBE VIEW, DIRECTION, ETC.			
Reverend Timothy Walker House, c. 1733, west (front) elevation, taken from a point to the west of the house, looking east.			



#4086

U.S. GOVERNMENT PRINTING OFFICE: 876-167

taken from a point to the west of
the house, looking east.

PROPERTY OF THE NATIONAL REGISTER

#4086



Concord Historic District
Concord, NH

Form No. 10-301e
(7/72)

UNITED STATES DEPARTMENT OF THE INTERIOR
NATIONAL PARK SERVICE

NATIONAL REGISTER OF HISTORIC PLACES
PROPERTY PHOTOGRAPH FORM

(Type all entries - attach to or enclose with photograph)

STATE New Hampshire	
COUNTY Merrimack	
FOR NPS USE ONLY	
ENTRY NUMBER	DATE
	JUN 11 1975

SEE INSTRUCTIONS

1. NAME

COMMON: Concord Historic District
AND/OR HISTORIC: Concord Historic District

2. LOCATION

STREET AND NUMBER: Bounded by Church St., Bouton St., Sen. Styles
Bridges Highway, B&M Railroad, Horseshoe Pond, North State St.
CITY OR TOWN: Concord

STATE:

New Hampshire, 03301

CODE

COUNTY:

33

Merrimack

CODE

013

3. PHOTO REFERENCE

PHOTO CREDIT: James L. Garvin

DATE OF PHOTO: 1974

NEGATIVE FILED AT: James L. Garvin, 134 Lincoln Avenue, Portsmouth,
New Hampshire, 03801

4. IDENTIFICATION

DESCRIBE VIEW, DIRECTION, ETC.

Judge Timothy Walker Store, mid-eighteenth century, east
(front) and south elevations, taken from a point southeast
of the building, looking northwest.

U.S. GOVERNMENT PRINTING OFFICE: 876-167

PROPERTY OF THE NATIONAL REGISTER

#5036

looking northwest.

#5036



Concord Historic District
Concord NH

By: James L. Garvin
1974

Form No. 10-301a
(7/72)

UNITED STATES DEPARTMENT OF THE INTERIOR
NATIONAL PARK SERVICE


**NATIONAL REGISTER OF HISTORIC PLACES
PROPERTY PHOTOGRAPH FORM**

(Type all entries - attach to or enclose with photograph)

STATE New Hampshire	
COUNTY Merrimack	
FOR NPS USE ONLY	
ENTRY NUMBER	DATE
	JUN 11 1975

SEE INSTRUCTIONS

1. NAME		
COMMON: Concord Historic District		
AND/OR HISTORIC: Concord Historic District		
2. LOCATION		
STREET AND NUMBER: Bounded by Church St., Bouton St., Sen. Styles Bridges Highway, B&M Railroad, Horse-shoe Pond No. State St.		
CITY OR TOWN: Concord		
STATE: New Hampshire, 03301	CODE 33	COUNTY: Merrimack 013
3. PHOTO REFERENCE		
PHOTO CREDIT: James L. Garvin		
DATE OF PHOTO: 1974		
NEGATIVE FILED AT: James L. Garvin, 134 Lincoln Avenue, Portsmouth, New Hampshire, 03801.		
4. IDENTIFICATION		
DESCRIBE VIEW, DIRECTION, ETC. North Main Street, Concord Historic District, looking south- east from a point opposite 229 North Main Street, showing 276 and 278 North Main Street.		



#6086

☆ U.S. GOVERNMENT PRINTING OFFICE: 1973-729-152/1446 III-1

#6086

PROPERTY OF THE NATIONAL REGISTER