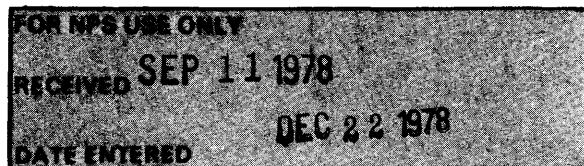


UNITED STATES DEPARTMENT OF THE INTERIOR
NATIONAL PARK SERVICE

**NATIONAL REGISTER OF HISTORIC PLACES
INVENTORY -- NOMINATION FORM**



CONTINUATION SHEET

ITEM NUMBER 4 PAGE 2

1. Parke County Commissioners (County owned); Courthouse; Rockville, Ind., 47872

The following covered bridges, as identified by number, are the property of Parke County and under the jurisdiction of the Parke County Commissioners

Numbers 2, 4, 5, 6, 7, 9, 10, 11, 12, 14, 18, 19, 20, 22, 23, 24, 25, 28, 29, 30, 31, 32, 33, 35, 36, 38, and 39.

2. Parke County Park Board (County owned); Courthouse; Rockville, Ind. 47872

The following covered bridges are county owned property under the jurisdiction of the Parke County Park Board:

Numbers 8, 16, 21, and 26.

3. Indiana Department of Natural Resources; Turkey Run State Park; Marshall, Indiana 47859.

Bridge No. 37 is cared for by Turkey Run State Park

4. Parke County Golf Course, Inc.; U.S. 41 North; Rockville, Ind. 47872

Bridge No 13, located on the golf course, is county owned and under the jurisdiction of the Parke County Golf Course, Inc.

5. Joe Woody (privately owned); Tangier Road; Bloomingdale, Ind. 47832


Bridge No. 27 is located on land owned by the Joe Woody family.

6. Lee Alan Bryant Health Care Facility, Inc., R.R. 1; Rockville, Ind. 37872

Bridge No. 1 is located on land owned by the Lee Alan Bryant Health Care Facility, Inc., and is under their care.

UNITED STATES DEPARTMENT OF THE INTERIOR
NATIONAL PARK SERVICE

**NATIONAL REGISTER OF HISTORIC PLACES
INVENTORY -- NOMINATION FORM**




CONTINUATION SHEET

ITEM NUMBER 7 PAGE 3

- #16 Thorpe Ford Bridge - 1 span, 163' in length, built in 1912 by J. A. Britton. Crosses Big Raccoon. Burr Arch construction. Retired from service and placed in county park system September, 1963.
- #18 Roseville Bridge - 2 spans, 263' in length. Built in 1910 by J. P. Van Fossen. Crosses Big Raccoon. Burr Arch construction. First bridge at this site was built by J. J. Daniels. In county road system. Abutment, floor, and beams repaired in 1975.
- #19 Harry Evans Bridge - 1 span, 65' in length, built in 1908 by J. A. Britton. Crosses Rock Run Creek. Burr Arch construction. In county road system.
- #20 Zacke Cox Bridge - 1 span, 54' in length, built in 1908 by J. A. Britton. Burr Arch construction. Crosses Rock Run Creek. In county road system.
- #21 Mecca Bridge - 1 span, 150' in length, built in 1873 by J. J. Daniels. Burr Arch construction. Crosses Big Raccoon Creek. Retired from service in 1965. Damaged beams replaced in 1977.
- #22 Phillips Bridge - 1 span, 43' in length, built in 1909 by J. A. Britton. Crosses Big Pond Creek. Multiple King Post construction. In county road system. Replacement of damaged floor beams and overhead "X" braces in 1977.
- #23 Sim Smith Bridge - 1 span, 84' in length, built in 1883 by J. A. Britton. Crosses Leatherwood Creek. Burr Arch construction. In county road system. Floor beams and flooring replaced in 1977.
- #24 Melcher Bridge - 1 span, 83' in length, built in 1896 by J. J. Daniels. Crosses Leatherwood Creek. Burr Arch construction. In county road system. Floor beams and flooring repaired in 1977.
- #25 Leatherwood Station Bridge - 1 span, 72' in length, built in 1899 by J. A. Britton. Crosses Leatherwood Creek. Burr Arch construction. In county road system.
- #26 West Union Bridge - 2 spans, 315' in length, built in 1876 by J. J. Daniels. Crosses Sugar Creek. Burr Arch construction. Longest 2-span bridge in Parke County. Retired from service 1964. In county park system. New metal roof installed in 1977; structural beams repaired in 1976.

UNITED STATES DEPARTMENT OF THE INTERIOR
NATIONAL PARK SERVICE

**NATIONAL REGISTER OF HISTORIC PLACES
INVENTORY -- NOMINATION FORM**



CONTINUATION SHEET

ITEM NUMBER 10 PAGE 3

- ✓ #13 Catlin Bridge
Quad Map, Rockville
U.T.M. 16/479610/4404450

- ✓ #14 Nevins Bridge
Quad Map, Catlin, Ind.
U.T.M. 16/481780/4392560

- ✓ #16 Thorpe Ford Bridge
Quad Map, Mecca, Ind.
U.T.M. 16/~~477270~~/4387310 477-170

- ✓ #18 Roseville Bridge
Quad Map, Mecca, Ind.
U.T.M. 16/474805/4389010

- ✓ #19 Harry Evans Bridge
Quad Map, Mecca, Ind.
U.T.M. 16/474750/4390080

- ✓ #20 Zacke Cox Bridge
Quad Map, Mecca, Ind.
U.T.M. 16/475500/4393770

- ✓ #21 Mecca Bridge
Quad Map, Mecca, Inc.
U.T.M. 16/472160/4397530

- #22 Phillips Bridge
Quad Map, Montezuma
U.T.M. 16/472380/4402310

- ✓ #23 Sim Smith Bridge
Quad Map, Montezuma
U.T.M. 16/471640/4402450

- ✓ #24 Melcher Bridge
Quad Map, Montezuma
U.T.M. 16/471320/4404170

- ✓ #25 Leatherwood Station Bridge
Quad Map, Montezuma
U.T.M. 16/474420/~~440760~~ 4407-060