


**NATIONAL REGISTER OF HISTORIC PLACES
INVENTORY - NOMINATION FORM**

(Type all entries - complete applicable sections)

STATE: Maryland
COUNTY: Baltimore City
FOR NPS USE ONLY
ENTRY DATE JAN 12 1973



1. NAME

COMMON:
Londontown Manufacturing Company, Inc.

AND/OR HISTORIC:
Meadow Mill

2. LOCATION

STREET AND NUMBER:
3600 Clipper Mill Road

CITY OR TOWN:
Baltimore

STATE:
Maryland

CONGRESSIONAL DISTRICT:
Fourth

COUNTY:
Baltimore

CODE:
24

CODE:
510

3. CLASSIFICATION

CATEGORY (Check One)	OWNERSHIP	STATUS	ACCESSIBLE TO THE PUBLIC
<input checked="" type="checkbox"/> District <input type="checkbox"/> Site <input type="checkbox"/> Object	<input checked="" type="checkbox"/> Building <input type="checkbox"/> Structure <input type="checkbox"/> Private <input type="checkbox"/> Both	<input type="checkbox"/> Public Public Acquisition: <input type="checkbox"/> In Process <input type="checkbox"/> Being Considered	<input checked="" type="checkbox"/> Occupied <input type="checkbox"/> Unoccupied <input type="checkbox"/> Preservation work in progress
PRESENT USE (Check One or More as Appropriate)			
<input type="checkbox"/> Agricultural <input checked="" type="checkbox"/> Commercial <input type="checkbox"/> Educational <input type="checkbox"/> Entertainment	<input type="checkbox"/> Government <input checked="" type="checkbox"/> Industrial <input type="checkbox"/> Military <input type="checkbox"/> Museum	<input type="checkbox"/> Park <input type="checkbox"/> Private Residence <input type="checkbox"/> Religious <input type="checkbox"/> Scientific	<input type="checkbox"/> Transportation <input type="checkbox"/> Other (Specify) _____ _____ _____
ACCESSIBLE TO THE PUBLIC Yes: <input type="checkbox"/> Restricted <input type="checkbox"/> Unrestricted <input checked="" type="checkbox"/> No			

4. OWNER OF PROPERTY

OWNER'S NAME:
Londontown Manufacturing Company, Inc.

STREET AND NUMBER:
3600 Clipper Mill Road

CITY OR TOWN:
Baltimore

STATE:
Maryland

CODE:
24

5. LOCATION OF LEGAL DESCRIPTION

COURTHOUSE, REGISTRY OF DEEDS, ETC.:
Land Record Office of Baltimore City

STREET AND NUMBER:
Room 610, Baltimore City Court House

CITY OR TOWN:
Baltimore

STATE:
Maryland

CODE:
24

6. REPRESENTATION IN EXISTING SURVEYS

TITLE OF SURVEY:
Maryland Register

DATE OF SURVEY: 1968
 Federal State County Local

DEPOSITORY FOR SURVEY RECORDS:
Maryland Historical Trust

STREET AND NUMBER:
2525 Riva Road

CITY OR TOWN:
Annapolis

STATE:
Maryland

CODE:
24

SEE INSTRUCTIONS

STATE: Maryland
COUNTY: Baltimore City
ENTRY NUMBER: JAN 12 1973
DATE

FOR NPS USE ONLY

7. DESCRIPTION

CONDITION	(Check One)					
	<input type="checkbox"/> Excellent	<input checked="" type="checkbox"/> Good	<input type="checkbox"/> Fair	<input type="checkbox"/> Deteriorated	<input type="checkbox"/> Ruins	<input type="checkbox"/> Unexposed
	(Check One)			(Check One)		
	<input checked="" type="checkbox"/> Altered	<input type="checkbox"/> Unaltered	<input type="checkbox"/> Moved	<input checked="" type="checkbox"/> Original Site		

DESCRIBE THE PRESENT AND ORIGINAL (if known) PHYSICAL APPEARANCE

The Meadow Mill, located at 3600 Clipper Mill Road (west of the Jones Falls Expressway) is unique in Maryland for its scale and character, which follow those of the New England mills of the period.¹ It is, according to Robert Vogel, of the Smithsonian Institution, probably the only remaining mill in the state built between 1877 and World War I.² Thus, it represents the end of an era which was characterized by greater simplicity, economy and massiveness of design, dictated by the increased market for and production of cotton goods and the introduction of larger modern machinery.³

Meadow Mill is a three story brick structure; the double pitch roof is so slight that it appears flat, having a substantial overhang to the eaves and exposed rafters. In the center of the west facade is a square tower structure with a truncated spire-like roof having an open bell cupola above the 'cut'. The building is seven bays deep and has twelve bays on each side of the square tower. Each of the bays has a projecting Italianate segmental arch. All of the bays, beside the tower, have been bricked in, pierced occasionally by a small vent. The tower is distinguished by its corner pilaster strips, segmentally arched corbel table and its deep cornice with modillions and brackets which is repeated in the cupola. Each of the four sides of the roof is pierced by a steeply pitched triangular pediment, crowned by cast iron gingerbread. A large 'L' in a circular disc, for the present company - London Fog, conceals most of the pediment.⁴

An early photograph in the files of the Enoch Pratt Free Library, Baltimore, shows former efforts to beautify the factory included curving paths and roads, bordered with beds of flowers, and curtains hung in the many windows of the structure.⁵


¹An article which appeared in the February 10, 1877 issue of the Maryland Journal states that Mr. James E. Hooper, one of the proprietors, had visited New England to inspect mills there prior to building Meadow Mill.

²See letter attached.

³Bryant Franklin Tolles, Jr., "Textile Mill Architecture in East Central New England: An Analysis of Pre-Civil War Design", Essex Institute Historical Collections Quarterly, CVII (July 1971), pp. 221-253.

⁴Description by Michael Bourne for Maryland Historical Trust, June 27, 1968.

⁵Picture file, Maryland Room, Enoch Pratt Free Library, Baltimore.



SEE INSTRUCTIONS

8. SIGNIFICANCE


PERIOD (Check One or More as Appropriate)

- | | | | |
|--|---------------------------------------|--|---------------------------------------|
| <input type="checkbox"/> Pre-Columbian | <input type="checkbox"/> 16th Century | <input type="checkbox"/> 18th Century | <input type="checkbox"/> 20th Century |
| <input type="checkbox"/> 15th Century | <input type="checkbox"/> 17th Century | <input checked="" type="checkbox"/> 19th Century | |

SPECIFIC DATE(S) (If Applicable and Known) 1877

AREAS OF SIGNIFICANCE (Check One or More as Appropriate)

- | | | | |
|--|---|--|--|
| <input type="checkbox"/> Aboriginal | <input type="checkbox"/> Education | <input type="checkbox"/> Political | <input type="checkbox"/> Urban Planning |
| <input type="checkbox"/> Prehistoric | <input type="checkbox"/> Engineering | <input type="checkbox"/> Religion/Philosophy | <input type="checkbox"/> Other (Specify) |
| <input type="checkbox"/> Historic | <input checked="" type="checkbox"/> Industry | <input type="checkbox"/> Science | |
| <input type="checkbox"/> Agriculture | <input type="checkbox"/> Invention | <input type="checkbox"/> Sculpture | |
| <input type="checkbox"/> Architecture | <input type="checkbox"/> Landscape Architecture | <input type="checkbox"/> Social/Humanitarian | |
| <input type="checkbox"/> Art | <input type="checkbox"/> Literature | <input type="checkbox"/> Theater | |
| <input checked="" type="checkbox"/> Commerce | <input type="checkbox"/> Military | <input type="checkbox"/> Transportation | |
| <input type="checkbox"/> Communications | <input type="checkbox"/> Music | | |
| <input type="checkbox"/> Conservation | | | |



STATEMENT OF SIGNIFICANCE

SEE INSTRUCTIONS

The Meadow Mill was erected by the Hooper family in 1877 as one of five mills which comprised the Woodberry Manufacturing Company. It was intended for the manufacture of seine twines and was built at the time when the mills of the area produced 80% of the world's cotton duck, twine, yarn, lamp wick, sheeting, drill, twill, shirting and calico prints.

The cotton mill industry along the Jones Falls Valley, in the Woodberry community, had its beginnings in 1842 when David Carroll and Horatio Nelson Gambrill, an inventor, converted the Woodberry Flouring Mill to a yarn spinning mill. They, and others, formed the Mt. Vernon Company and, by 1863, had a total of six mills.

William E. Hooper, son of an Irish sailmaker, learned the industry from his association with Gambrill. He took over the Woodberry Mill from Gambrill and formed the Woodberry Manufacturing Company in 1865, eventually purchasing three other mills from the Mt. Vernon Company. Meadow Mill was added to this conglomeration and, at the time of Hooper's death in 1885, the five mills were left to Hooper's sons, Theodore, James and Alcaeus. James Hooper married a daughter of Robert Poole whose foundry and machinery plant supplied the mills. Alcaeus was to become Mayor of Baltimore in 1895.

The Hooper family was greatly interested in the well-being of the neighborhood and built substantial housing for the millhands (much of which is still standing and occupied), erected a boarding house for unmarried women workers, and established a building and loan association for the millhands. The Hoopers' family home was located nearby.

Following William Hooper's death, the company merged with the Mt. Vernon Company, becoming the Mt. Vernon-Woodberry Cotton Duck Company which included a total of fourteen mills, some outside the State of Maryland. In 1915, this company, in turn, was reorganized and, as economic factors continued to shift the textile industry to the south, the mill fell into disuse until it was purchased in 1960 by the Londontown

(See Continuation Sheet)

9. MAJOR BIBLIOGRAPHICAL REFERENCES

Bullock, James G., Sr. A Brief History of Textile Manufacturing Mills Along Jones Falls. (Pamphlet) April 30, 1970

McCardell, Lee. Hampden and the Baltimore Streetcar Museum. (Reprint of article from the Baltimore Evening Sun, October 23, 1940).

Scharf, J. Thomas. History of Baltimore City and County. Louis H. Everts, 1881.

10. GEOGRAPHICAL DATA

LATITUDE AND LONGITUDE COORDINATES DEFINING A RECTANGLE LOCATING THE PROPERTY			O R	LATITUDE AND LONGITUDE COORDINATES DEFINING THE CENTER POINT OF A PROPERTY OF LESS THAN TEN ACRES		
CORNER	LATITUDE	LONGITUDE		LATITUDE	LONGITUDE	
	Degrees Minutes Seconds	Degrees Minutes Seconds		Degrees Minutes Seconds	Degrees Minutes Seconds	
NW	° ' "	° ' "		39° 19' 53"	76° 38' 34"	
NE	° ' "	° ' "				
SE	° ' "	° ' "				
SW	° ' "	° ' "				

APPROXIMATE ACREAGE OF NOMINATED PROPERTY: 6 acres

LIST ALL STATES AND COUNTIES FOR PROPERTIES OVERLAPPING STATE OR COUNTY BOUNDARIES

STATE:	CODE	COUNTY	CODE
STATE:	CODE	COUNTY:	CODE
STATE:	CODE	COUNTY:	CODE
STATE:	CODE	COUNTY:	CODE

11. FORM PREPARED BY

NAME AND TITLE:
Catharine F. Black

ORGANIZATION: Maryland Historical Trust

DATE: November 1, 1972

STREET AND NUMBER:
2525 Riva Road

CITY OR TOWN: Annapolis

STATE: Maryland

CODE: 24

12. STATE LIAISON OFFICER CERTIFICATION

As the designated State Liaison Officer for the National Historic Preservation Act of 1966 (Public Law 89-665), I hereby nominate this property for inclusion in the National Register and certify that it has been evaluated according to the criteria and procedures set forth by the National Park Service. The recommended level of significance of this nomination is:

National State Local

Name: Orlando Ridout IV
Orlando Ridout IV

Title: State Liaison Officer for Maryland

Date: November 9, 1972

NATIONAL REGISTER VERIFICATION

I hereby certify that this property is included in the National Register.

Robert K. Utley
Director, Office of Archeology and Historic Preservation

Date: 1/12/73

ATTEST:
William J. Sturtevant
Keeper of The National Register

Date: 1-8-73

SEE INSTRUCTIONS

**NATIONAL REGISTER OF HISTORIC PLACES
INVENTORY - NOMINATION FORM**

(Continuation Sheet)

STATE Maryland	
COUNTY Baltimore City	
FOR NPS USE ONLY	
ENTRY NUMBER	DATE
	JAN 12 1973

(Number all entries)

Londontown Manufacturing Company, Inc.

#8. SIGNIFICANCE continued

Manufacturing Company, makers of London Fog rainwear. The William Hooper and Sons Company is still in the textile business although located several blocks west of the old Meadow Mill in a new plant.


#9. MAJOR BIBLIOGRAPHICAL REFERENCES continued


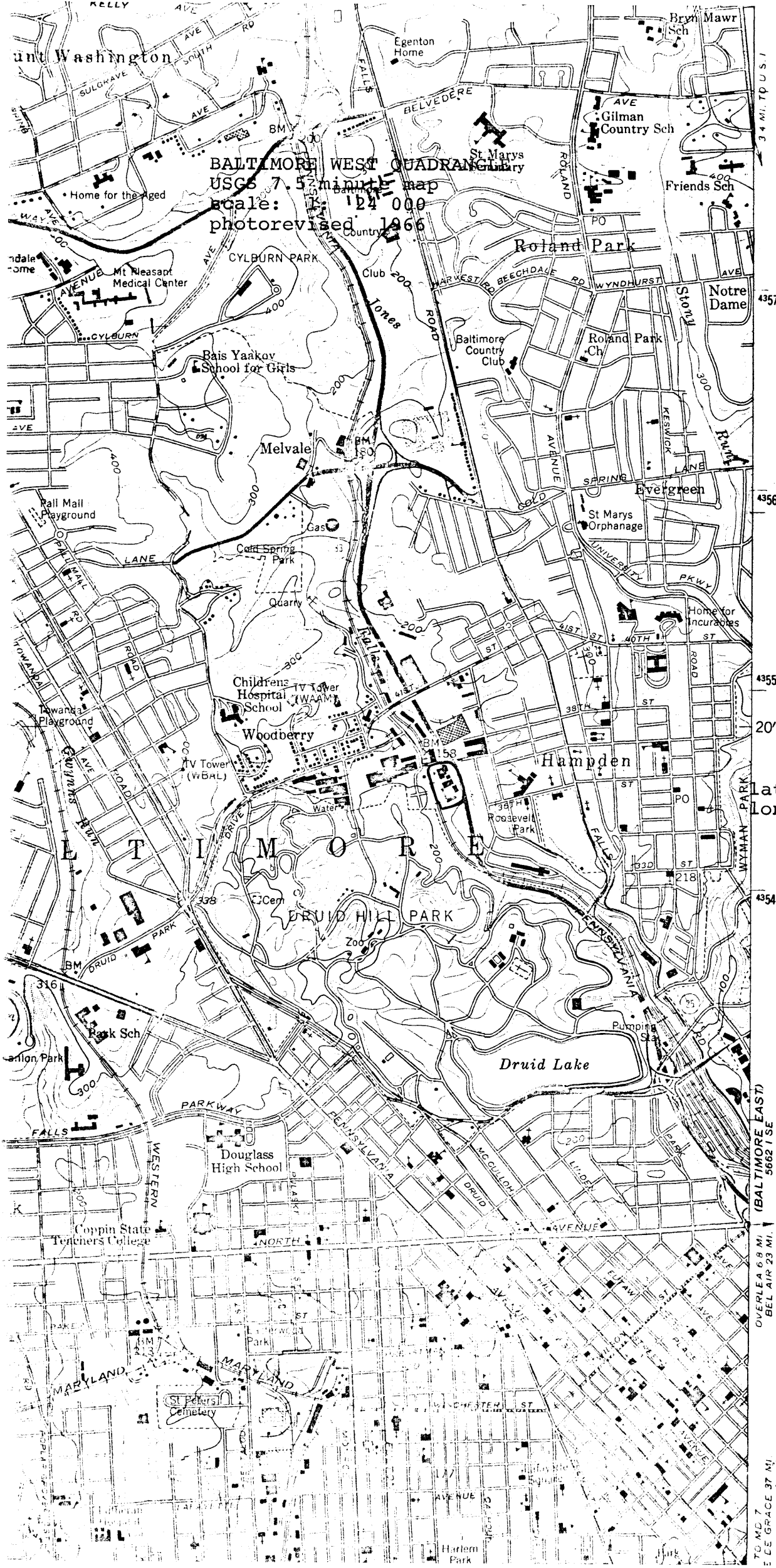
Tolles, Bryant Franklin, Jr. "Textile Mill Architecture in East Central New England: An Analysis of Pre-Civil War Design." Essex Institute Historical Collections Quarterly, vol. CVII, no. 3. (July, 1971).

Ward, J.T. "Meadow and Mt. Vernon Mills Join Trend in Processing of Synthetics." The Evening Sun, Baltimore, June 24, 1948.

Ward, J.T. "Meadow Mill, Old Hampden Landmark, Sold at Auction." The Evening Sun, Baltimore, June 22, 1960.

Woods' Baltimore City Directory 1879 & ff. (Printed and published by John W. Woods).





Meadow Hill

Lat. 39° 19' 53"
 Long. 76° 38' 34"

(BALTIMORE EAST)
 5662 I SE

TO MD 7
 OVERLEA 6.8 MI.
 BEL AIR 23 MI.

TO MD 7
 E. C. GRACE 37 MI.