



NATIONAL REGISTER OF HISTORIC PLACES
PROPERTY PHOTOGRAPH FORM

(Type all entries - attach to or enclose with photograph)

STATE	
Georgia	
COUNTY	
Effingham	
FOR NPS USE ONLY	
ENTRY NUMBER	DATE
DEC 4	19

SEE INSTRUCTIONS

1. NAME

COMMON: Ebenezer townsite and Jerusalem Lutheran Church
AND/OR HISTORIC: New Ebenezer

2. LOCATION

STREET AND NUMBER:
Bluff on Savannah River 5.5 miles east from Highway 21 on Highway 275 East

CITY OR TOWN:
Springfield

STATE:	CODE	COUNTY:	CODE
Georgia	13	Effingham	103

3. PHOTO REFERENCE

PHOTO CREDIT: Dale Wilkinson


DATE OF PHOTO: 9-15-73

NEGATIVE FILED AT: 202 East Azalea Dr.,
Photographer - Crestview, Florida 32536

4. IDENTIFICATION

DESCRIBE VIEW, DIRECTION, ETC.
Cemetery - looking northwest

PROPERTY OF THE NATIONAL REGISTER



#105



NATIONAL REGISTER OF HISTORIC PLACES
PROPERTY PHOTOGRAPH FORM

(Type all entries - attach to or enclose with photograph)

STATE	
Georgia	
COUNTY	
Effingham	
FOR NPS USE ONLY	
ENTRY NUMBER	DATE
DEC 4	1974

SEE INSTRUCTIONS

1. NAME

COMMON: Ebenezer townsite and Jerusalem Lutheran Church
AND/OR HISTORIC: New Ebenezer

2. LOCATION

STREET AND NUMBER:

Bluff on Savannah River 5.5 miles east from Highway 21 on Highway 275 East

CITY OR TOWN:

Springfield

STATE:

Georgia

CODE

13

COUNTY:

Effingham

CODE

103

3. PHOTO REFERENCE

PHOTO CREDIT: Dale Wilkinson

DATE OF PHOTO: 9-15-74

NEGATIVE FILED AT:

202 East Azalea Dr,
Photographer - Crestview, Florida 32536


4. IDENTIFICATION

DESCRIBE VIEW, DIRECTION, ETC.

Museum exterior - looking west

PROPERTY OF THE NATIONAL REGISTER

#2075





NATIONAL REGISTER OF HISTORIC PLACES
PROPERTY PHOTOGRAPH FORM

(Type all entries - attach to or enclose with photograph)

STATE	
Georgia	
COUNTY	
Effingham	
FOR NPS USE ONLY	
ENTRY NUMBER	DATE
DEC 4	1974

SEE INSTRUCTIONS

1. NAME

COMMON: Ebenezer townsite and Jerusalem Lutheran Church

AND/OR HISTORIC: New Ebenezer

2. LOCATION

STREET AND NUMBER:

Bluff on Savannah River 5.5 miles east from Highway 21 on Highway 275 East

CITY OR TOWN:

Springfield

STATE:

Georgia

CODE

13

COUNTY:

Effingham

CODE

103

3. PHOTO REFERENCE

PHOTO CREDIT: Dale Wilkinson

DATE OF PHOTO: 9-15-73

NEGATIVE FILED AT:

202 East Azalea Dr.
Crestview, Florida 32536
Photographer -


4. IDENTIFICATION

DESCRIBE VIEW, DIRECTION, ETC.

Church facade - looking east

PROPERTY OF THE NATIONAL REGISTER

325





NATIONAL REGISTER OF HISTORIC PLACES
PROPERTY PHOTOGRAPH FORM

(Type all entries - attach to or enclose with photograph)

STATE	Georgia
COUNTY	Effingham
FOR NPS USE ONLY	
ENTRY NUMBER	DATE
	DEC 4 1974

SEE INSTRUCTIONS

1. NAME

COMMON: Ebenezer townsite and Jerusalem Lutheran Church
AND/OR HISTORIC: New Ebenezer

2. LOCATION

STREET AND NUMBER:

Bluff on Savannah River 5.5 miles east from Highway 21 on Highway 275 East

CITY OR TOWN:

Springfield

STATE:

Georgia

CODE

13

COUNTY:

Effingham

CODE

103

3. PHOTO REFERENCE

PHOTO CREDIT: Dale Wilkinson

DATE OF PHOTO: 9-15-73

NEGATIVE FILED AT:


202 East Azalea Dr.

Photographer- Crestview, Florida 32536

4. IDENTIFICATION

DESCRIBE VIEW, DIRECTION, ETC.

Church interior - looking northwest



PROPERTY OF THE NATIONAL REGISTER #425



**NATIONAL REGISTER OF HISTORIC PLACES
PROPERTY PHOTOGRAPH FORM**

(Type all entries - attach to or enclose with photograph)

STATE	
Georgia	
COUNTY	
Effingham	
FOR NPS USE ONLY	
ENTRY NUMBER	DATE
	DEC 4 1974

SEE INSTRUCTIONS

1. NAME

COMMON: Ebenezer townsite and Jerusalem Lutheran Church

AND/OR HISTORIC: New Ebenezer

2. LOCATION

STREET AND NUMBER:

Bluff on Savannah River 5.5 miles east from Highway 21 on Highway 275 East

CITY OR TOWN:

Springfield

STATE:

Georgia

CODE

13

COUNTY:

Effingham

CODE

103

3. PHOTO REFERENCE

PHOTO CREDIT: Dale Wilkinson

DATE OF PHOTO: 9-15-73

NEGATIVE FILED AT:

202 East Azalea Dr.


Photographer- Crestview, Florida 32536

4. IDENTIFICATION

DESCRIBE VIEW, DIRECTION, ETC.

Church interior- looking southeast

PROPERTY OF THE NATIONAL REGISTER



5 075