BARCLAY
ACME
VACUUM
RJ's LIQUORS
RJ
KARATE
COFFEE SHOP
LUNCHEONETTE

South Village
Trenton, Mercer Co., NJ
Credit: Charles H. Ashton, Heritage Studies, Inc., Feb. 1982
Negative at NJSHPO
View W of Lalor Streetscape, dominated by #9; #'s 7 and 8 visible at L.

Photo 1

2-6

South Village
Trenton, Mercer Co., NJ
Credit: Charles H. Ashton, Heritage Studies, Inc., Feb. 1982
Negative at NJSHPO
View NW along Lalor Street; L-R #'s 7,8,9

Photo 2

2-5

AUTO
VALET
CAR
WASH
AUTO
VALET
MOTOR
SALES

South Village
Trenton, Mercer Co., NJ
Credit: Charles H. Ashton, Heritage Studies, Inc., Feb. 1982
Negative at NJSHPO
View E of Lalor Streetscape; cemetery at R, #'s 7-9 at center.

Photo 3

2-7

South Village
Trenton, Mercer Co., NJ
Credit: Charles H. Ashton, Heritage Studies, Inc., Feb. 1982
Negative at NJSHPO
View NE of Stokely Streetscape; L-R #'s 3C-3A, 5A. Compare with 1900 view (Photo R-1). Note ghost of conveyor to #6, 2nd floor extreme R.

Photo 4

1-15A

South Village
Trenton, Mercer Co., NJ
Credit: Charles H. Ashton, Heritage Studies, Inc., Feb. 1982
Negative at NJSHPO
View NW across Lalor Street and Canal bed of #'s 9 (L) and 5B and C (background, extreme R).

Photo 5

2-19



South Village
Trenton, Mercer Co., NJ
Credit: Charles H. Ashton, Heritage Studies, Inc., Feb. 1982
View NE on Stokley Avenue; R-L #'s 3A-C.

Photo 6

1-16A

South Village
Trenton, Mercer Co., NJ
Credit: Charles H. Ashton, Heritage Studies, Inc., Feb. 1982
Negative at NJSHPO
View NE across Stokley Avenue of #5A.

Photo 7

2-9

South Village
Trenton, Mercer Co., NJ
Credit: Charles H. Ashton, Heritage Studies, Inc., Feb. 1982.
Negative at NJSHPO
View NW showing S facade of (L-R) #'s 5A, 5B, and 5C. Joint between 5B and 5C visible between 3rd and 4th bays from R. Canal bed is visible in foreground.
Photo 8

2-3

South Village
Trenton, Mercer Co., NJ
Credit: Charles H. Ashton, Heritage Studies, Inc., Feb. 1982
Negative at NJSHPO
Detail of conversion of conveyor opening to windows, 2nd floor of 5A, S facade.

Photo 9

1-12A

South Village
Trenton, Mercer Co., NJ
Credit: Charles H. Ashton, Heritage Studies, Inc., Feb. 1982.
Negative at NJSHPO
Conversion of large opening to windows, middle bay of S facade, 5C.

Photo 10

1-6A

HELPING DEVELOP
TRENTON
SOUTH
VILLAGE 1&2
100

South Village
Trenton, Mercer Co., NJ
Credit: Charles H. Ashton, Heritage Studies, Inc., Feb. 1982
Negative filed at NJSHPO
View NE across Stokely Avenue of W (front) and S (side) facades of #6; 5A in background

Photo 11

2-14

ATLANTIC

South Village
Trenton, Mercer Co., NJ
Credit: Charles H. Ashton, Heritage Studies, Inc., Feb. 1982
Negative at NJSHPO
View NW of rear (E) and side (S) facades of #6; 5A at R.

Photo 12

2-12

South Village
Trenton, Mercer Co., NJ
Credit: Charles H. Ashton, Heritage Studies, Inc., Feb. 1982.
Negative at NJSHPO
View NW across Lalor Street of S facade of #7; #8 is at R, above which is blank W facade of S stairtower of #9. Approximate match possible with Photo 14.

Photo 13

South Village
Trenton, Mercer Co., NJ
Credit: Charles H. Ashton, Heritage Studies, Inc., Feb. 1982
Negative at NJSHPO
View NE along Stokely Avenue of W facade of #7. Approximate match possible with Photo 13.

Photo 14

2-15

South Village
Trenton, Mercer Co., NJ
Credit: Charles H. Ashton, Heritage Studies Inc., Feb. 1982
Negative at NJSHPO
View NE from Lalor Street of S facade of #8; #9 also visible to R showing one of two projecting stair towers and W facade of main mass of building.

Photo 15

2-17

South Village
Trenton, Mercer Co., NJ
Credit: Charles H. Ashton, Heritage Studies, Inc., Feb. 1982.
Negative at NJSHPO
View NE across Lalor Street and Canal bed of E facade of #9. Note piers and panels on floors 3-5 only (also visible in Photo 15). At extreme R, #'s 5B and 5C visible.

Photo 16

South Village
Trenton, Mercer Co., NJ
Credit: Charles H. Ashton, Heritage Studies, Inc., Feb. 1982.
Negative at NJSHPO
Typical interior corridor with rehabilitation nearly complete.

Photo 17

1-17A



SOUTH-WEST VIEW.

NORTH-EAST VIEW.

TRENTON FIRE CLAY AND PORCELAIN COMPANY,
TRENTON, NEW JERSEY.

South Village
Trenton, Mercer Co., NJ
Credit: Charles H. Ashton, Heritage Studies, Inc. (See below for source)
March 1982
Negative at NJSHPO

Reproduction of p. 69 of Wolf (see Bibliography), originally published in 1900. The upper ("south-west") view is taken looking across Davies Street toward the northeast; the building on the left with the monitor roof is 3A. Behind it, at right angles, is believed to be what became the northern component of 4 (the southern part was not built until 1914). Note the absence of 5A; the coal pile at extreme right; and the wooden picket fence at the sidewalk line.

The lower ("north-east") view shows no buildings now standing. At extreme left is the west facade of the northern part of 4; to the right of it are the buildings which stood between 4 and 2. Note towpath bridge at far right.

Photo R-1

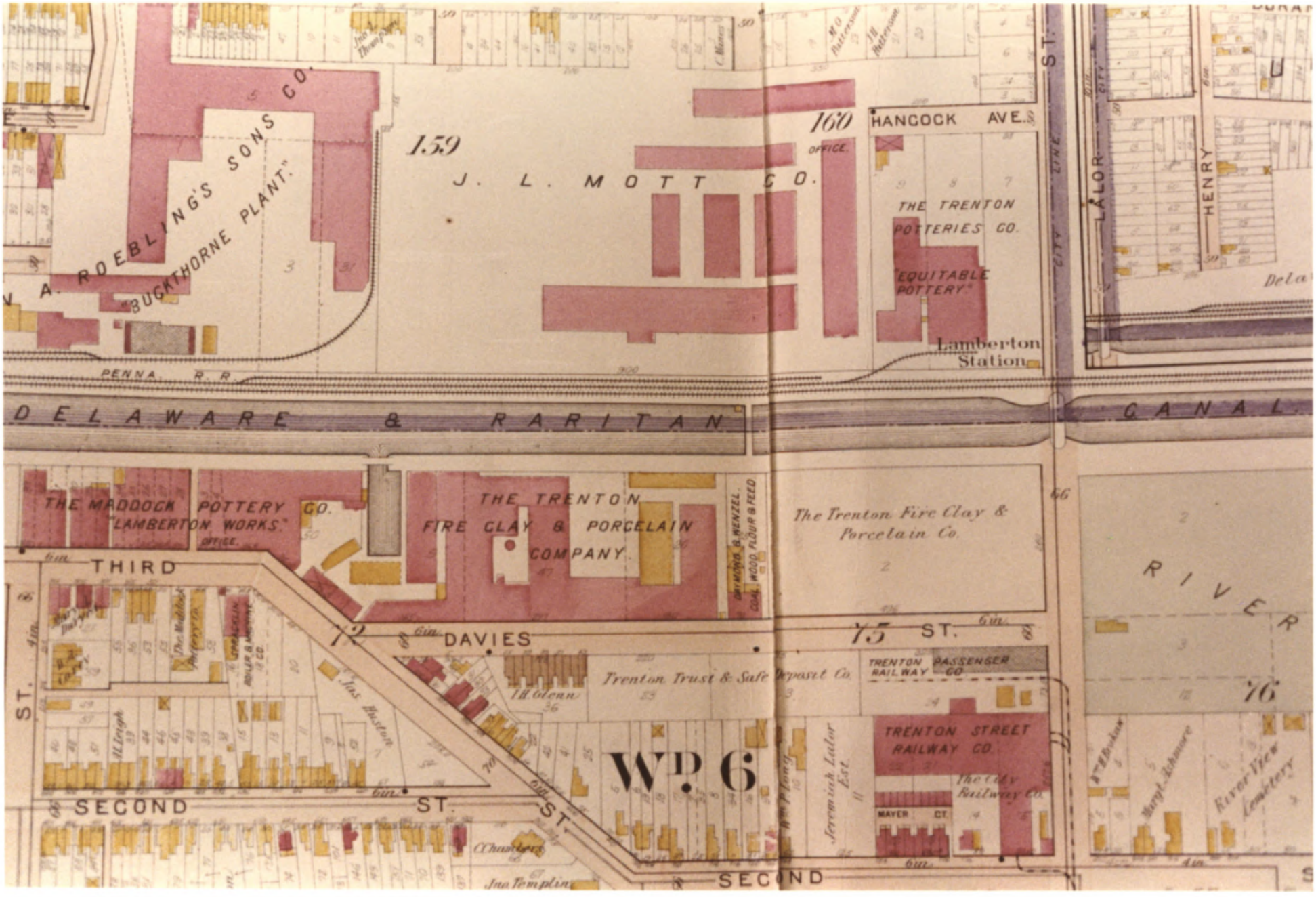
A. ROEBLING'S SONS CO.
"BUCKTHORNE PLANT."
159
J. L. MOTT CO.
160
OFFICE.
HANCOCK AVE.
THE TRENTON POTTERIES CO.
"EQUITABLE POTTERY."
Lamberton Station
CITY LINE
LALOR
HENRY
PENNA. R. R.
DELAWARE & RARITAN CANAL
THE MADDOCK POTTERY CO.
"LAMBERTON WORKS."
OFFICE.
THE TRENTON FIRE CLAY & PORCELAIN COMPANY.
The Trenton Fire Clay & Porcelain Co.
THIRD
DAVIES
75 ST.
Trenton Trust & Safe Deposit Co.
TRENTON PASSENGER RAILWAY CO.
TRENTON STREET RAILWAY CO.
The City Railway Co.
MAYER CT.
WP. 6
SECOND ST.
SECOND
RIVER
76
River View Cemetery

South Village
Trenton, Mercer Co., NJ
Credit: Charles H. Ashton, Heritage Studies, Inc. (See below for source)
March 1982
Negative at NJSHPO

Reproduction of Lathrop's Atlas (see Bibliography), pl. 11, originally published in 1905. North is at left, pink buildings are brick, yellow are frame. In the five years since Photo R-1, Daymond & Wenzel have appeared (now Building 6); 5A and 5B have been built, and a brick circular kiln stood east of 3 (beneath the word "CLAY"). The southern part of the site was vacant.

Photo R-2

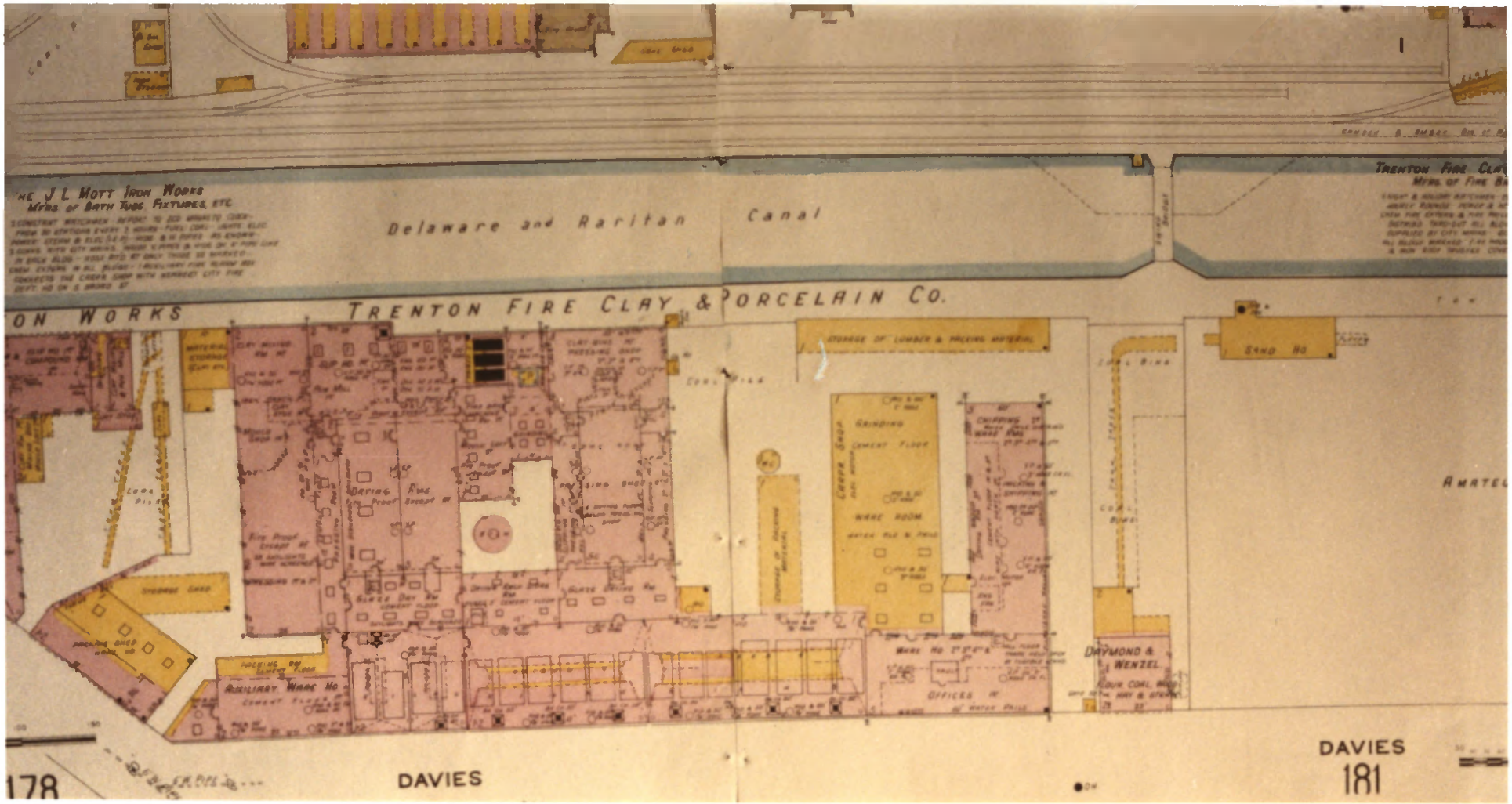

THE J L MOTT IRON WORKS
MFRS OF BATH TUBS FIXTURES ETC
Delaware and Raritan Canal
TRENTON FIRE CLAY & PORCELAIN CO.
ON WORKS
STORAGE OF LUMBER & PACKING MATERIAL
SAND HO
GRINDING
CEMENT FLOOR
WARE ROOM
DRYING RMS
GLAZE DRY RM
GLAZE DRYING RM
STORAGE SHED
PACKING SHED
AUXILIARY WARE HO
OFFICES
DAYMOND & WENZEL
AMATEL
178
DAVIES
DAVIES
181

South Village
Trenton, Mercer Co., NJ
Credit: Charles H. Ashton, Heritage Studies, Inc. (See below for source)
March, 1982
Negative at NJSHPO

Reproduction of Sanborn's map of 1908, showing north half of site. North is at left, brick buildings are pink, frame buildings are yellow. Functions of individual spaces are given. The canal basin has been replaced by a coal pile, and a wooden storage building has been added east of 3. The shed dormers on 3C show clearly as dotted lines; compare with monitor on 3A and B. Daymond & Wenzel now had an elevated tram serving their coal bins. The legend truncated by the right margin reads, "Amateur Base and Foot Ball Field." Grandstands (farther south) were at Lalor Street.

Photo R-3

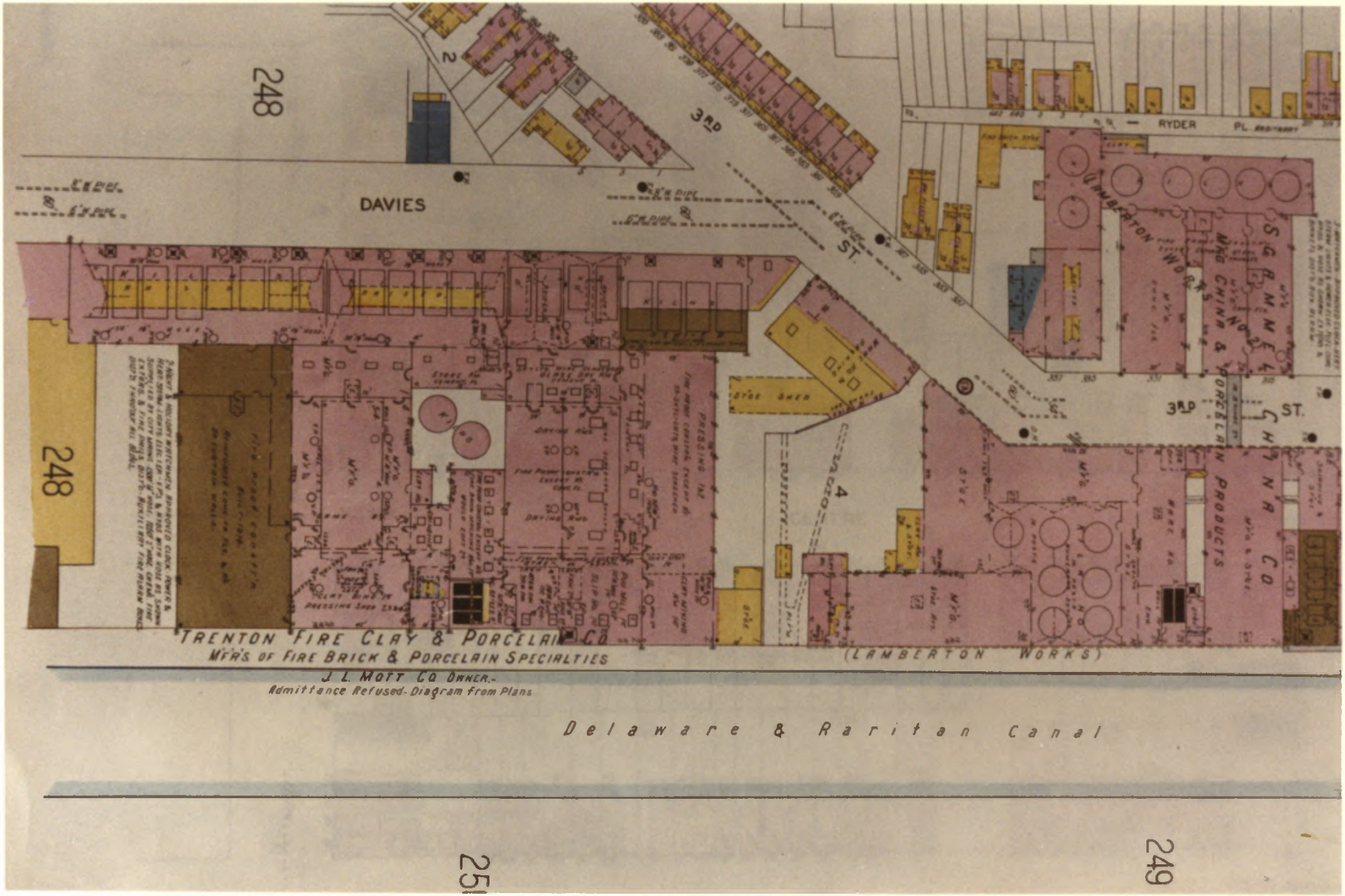
248
DAVIES
3RD ST.
RYDER PL.
LAMBERTON WORKS
SGAMMEL CHINA CO
MFG CHINA & PORCELAIN PRODUCTS
3RD ST.
248
TRENTON FIRE CLAY & PORCELAIN CO
MFR'S OF FIRE BRICK & PORCELAIN SPECIALTIES
J. L. MOTT CO OWNER.-
Admittance Refused- Diagram from Plans
(LAMBERTON WORKS)
Delaware & Raritan Canal
249

South Village
Trenton, Mercer Co., NJ
Credit: Charles H. Ashton, Heritage Studies, Inc. (See below for source)
March 1982
Negative at NJSHPO

Reproduction of Sanborn's map of 1927, showing north half of site. North is at right, brick buildings are pink, frame buildings are yellow, fireproof and semi-fireproof buildings are olive drab and are labelled as such. Significant changes have occurred in the previous 19 years; the eastern part of 2 has been extended to connect with 1; another circular kiln has been added; and the fireproof southern element of 4 has replaced several small wooden buildings. Note in legend that Mott is shown as the owner. This photo adjoins Photo R-5.

Photo R-4

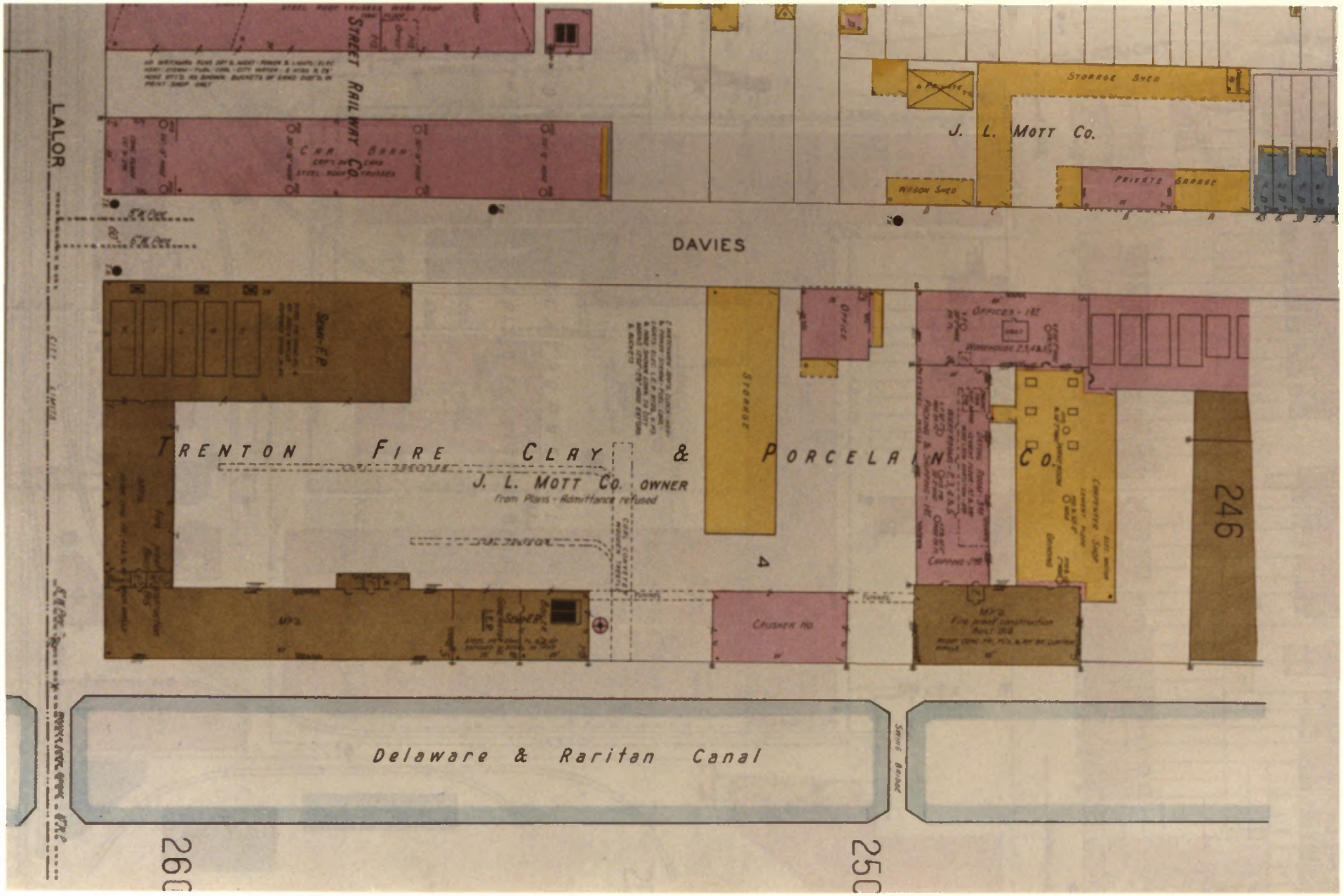

LALOR
STREET RAILWAY CO.
CAR BARN
STEEL ROOF TRUSSES
STORAGE SHED
J. L. MOTT CO.
WAGON SHED
PRIVATE GARAGE
DAVIES
SEMI-F.P.
OFFICE
OFFICES - 1ST
WAREHOUSE 2,3,4 & 5
STORAGE
TRENTON FIRE CLAY & PORCELAIN CO.
J. L. MOTT CO. OWNER
From Plans - Admittance refused
CARPENTER SHOP
246
4
CRUSHER HO
MFG. Fire proof construction
Delaware & Raritan Canal
SWING BRIDGE
260
250

South Village
Trenton, Mercer Co., NJ
Credit: Charles H. Ashton, Heritage Studies, Inc. (See below for source)
March 1982
Negative at NJSHPO

Reproduction of Sanborn's map of 1927 showing southern half of site. North is at right, color key is the same as Photo R-4 (which this adjoins). All development south of 6 has taken place since 1908. Daymond & Wenzel (6) is now an office; the coal tram is not shown. East of 5B, 5C has been constructed; to the south, the crusher house (11), wooden storage building (gone), boiler/generator (10), and manufacturing buildings (7,8, and 9) are all shown. Elevated coal conveyors extend down the center of the yard.

Photo R-5

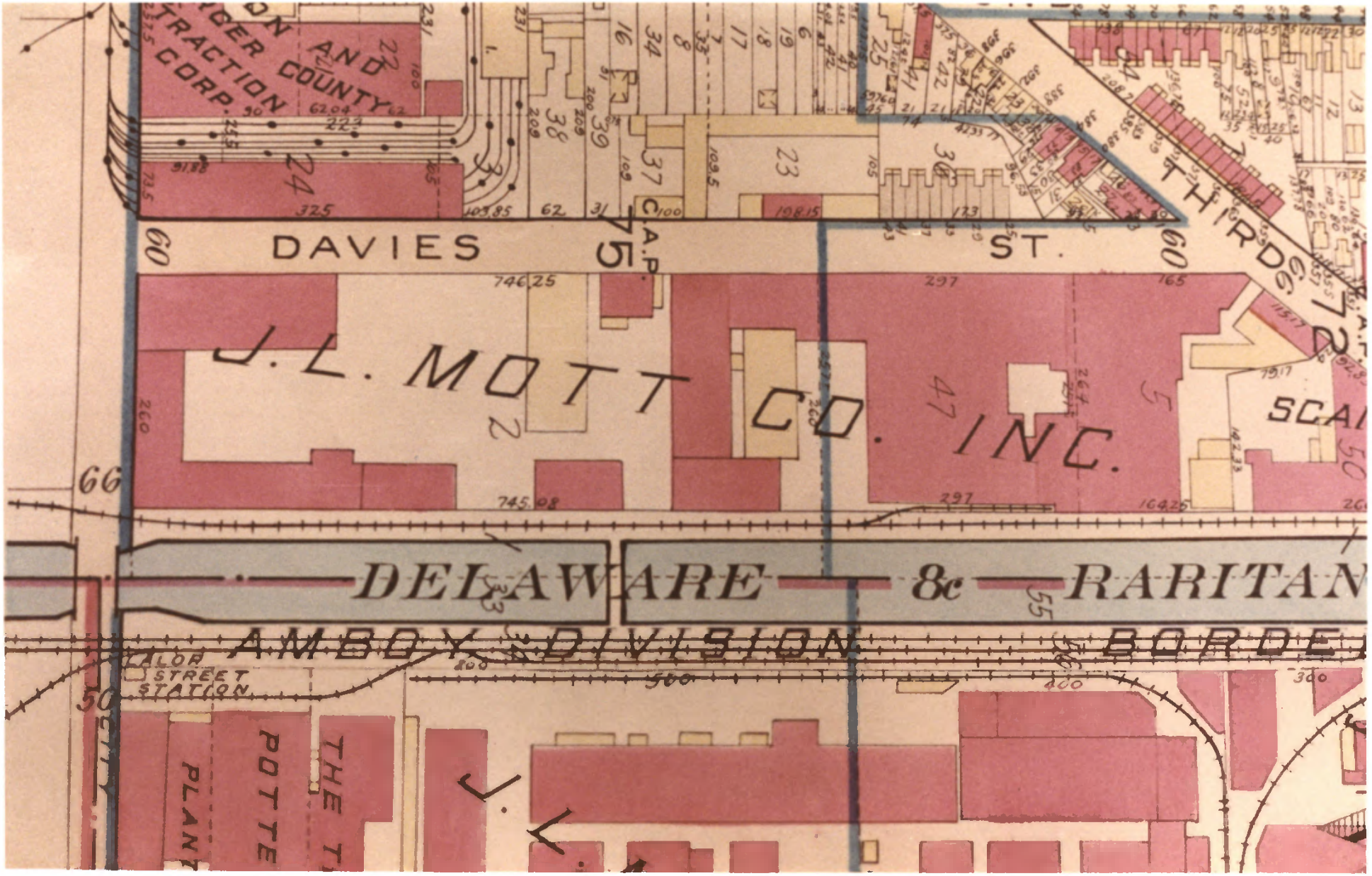
AND COUNTY
TRACTION CORP.
DAVIES ST.
THIRDS
J. L. MOTT CO. INC.
DELAWARE & RARITAN
AMBOY DIVISION
STREET STATION
POTTE
PLANT
THE T
J. L.

South Village
Trenton, Mercer Co., NJ
Credit: Charles H. Ashton, Heritage Studies, Inc. (See below for source)
March 1982
Negative at NJSHPO

Reproduction of Franklin Survey map of 1930. North is to right, pink denotes brick, yellow indicated frame. The information on this map is not as detailed as that on the previous two, but is revealing nonetheless. There is now rail service on the west side of the canal, but more important, "Trenton Fire Clay and Porcelain" is nowhere to be seen.

Photo R-6

South Village
Trenton, Mercer Co., NJ
Credit: Charles H. Ashton, Heritage Studies, Inc. (See below for source)
March 1982
Negative at NJSHPO

Reproduction of photo published in Trenton magazine in 1937 (see Bibliography). North is at upper left corner, south is at lower right. Although the article this photo accompanies was about the canal, the photo chosen to illustrate it fortuitously shows all buildins then standing (except#8) in the strip parallel to the canal and to the left of it; the building truncated by the lower margin, with four roof stacks, is #7. Note the similarities in style of 11 (due east of 6) to 7 (in Photo 13). The coal conveyor leading from the coal pile (bottom center) to the powerhouse (10) is discernible; north of 7 appears to be more coal, although the site had been unused for seven years when this photo was taken (note the absence of smoke). The two "milk bottle" kilns can just barely be seen east of 3, and at least eight others (belonging to other firms) can be seen in the neighborhood.

Photo R-7

South Village
Trenton, Mercer Co., NJ
Credit: Charles H. Ashton, Heritage Studies, Inc. (See below for source)
March 1982
Negative at NJSHPO

Reproduction of aerial photo taken c. 1977, looking almost due north. The filled-in canal bed is on the right. Significant changes have occurred in the 40 years since Photo R-7; Stokely-Van Camp has come and gone, but their conveyors connecting 7 to 6 and 9, and 6 to 5A, remain. The buildings (including the circular kilns) between 4 and 2 are gone, as are the coal piles and their conveyors. Large (double width) openings can be seen on the first floor of 5A, some of which have since been converted back to paired segmental-arch windows. Note the drastic changes elsewhere in the area, especially north of the site, partially the result of fires in the 1970's. Mature trees on the east side of Stokely Avenue form a buffer between the industrial buildings and the rowhouses across the street.

Photo R-8