

The National Register Legal Federal Signature and Date of Listing for Battery Hawkins (84000928) can be found in the Cover documentation of the Artillery District of Honolulu Thematic Resource, reference number 64000142

DEPARTMENT OF THE ARMY
INVENTORY OF HISTORIC PROPERTY FORM

I. IDENTIFICATION Site Identification Number 50 - 80 - 13 - 1602

Name of Installation: Fort Kamehameha Historic Property: Air Raid Shelter

Date: April 1977 Battery Hawkins
440 (A.D. 1977)

Surveyed by: John C. Wright

Name

Historian


Rank

Office: BISHOP MUSEUM

Address: 1355 Kalihi Street

Honolulu, Hawaii 96819

Telephone: (808) 847-3511



Photograph

Date: Nov 1976 Orientation: front Photographer: J.C.Wright

II. HISTORIC PROPERTY

A. Name: Air Raid Shelter

(common)

Battery Hawkins

(historic)

FJ

B. Location: 440 Nelson Avenue Fort Kamehameha Honolulu, Hi UTM COORDINATES: 0752 5828

Bldg. No. street no. street installation city, county, state

C. Category: building _____, structure misc, object _____, site _____, district _____, archeol. _____

D. Present Use: Gen Storage & Air Raid Shelter OWNERSHIP: Private Public

E. Accessible to the Public? Yes X, No _____, Restricted _____, Explain Off Limits

III. DESCRIPTION OF DISTRICT (historic or industrial) To be attached as cover to forms for individual properties within District.

A. Date of construction of major areas: _____

B. Acreage and dimensions: _____ units: _____

C. Boundaries: _____

D. Number and general arrangement of buildings, structures, open spaces and objects: _____

IV. DESCRIPTION OF BUILDING, STRUCTURE, OR OBJECT

- A. Date of construction: 1915 Original Use: Air Raid Shelter
- B. Alterations (list by date): _____
- C. Condition: good , fair _____, deteriorated _____, other _____
- D. Dimensions 35x92 architect/builder _____
(front side)
- E. Building material: Concrete structural system: Concrete
- F. Original Site? Yes moved? _____ when? _____
- G. Description: Massive concrete battery w/ earth berm towards ocean and over top. Gun mount locations for 2 guns. One story.

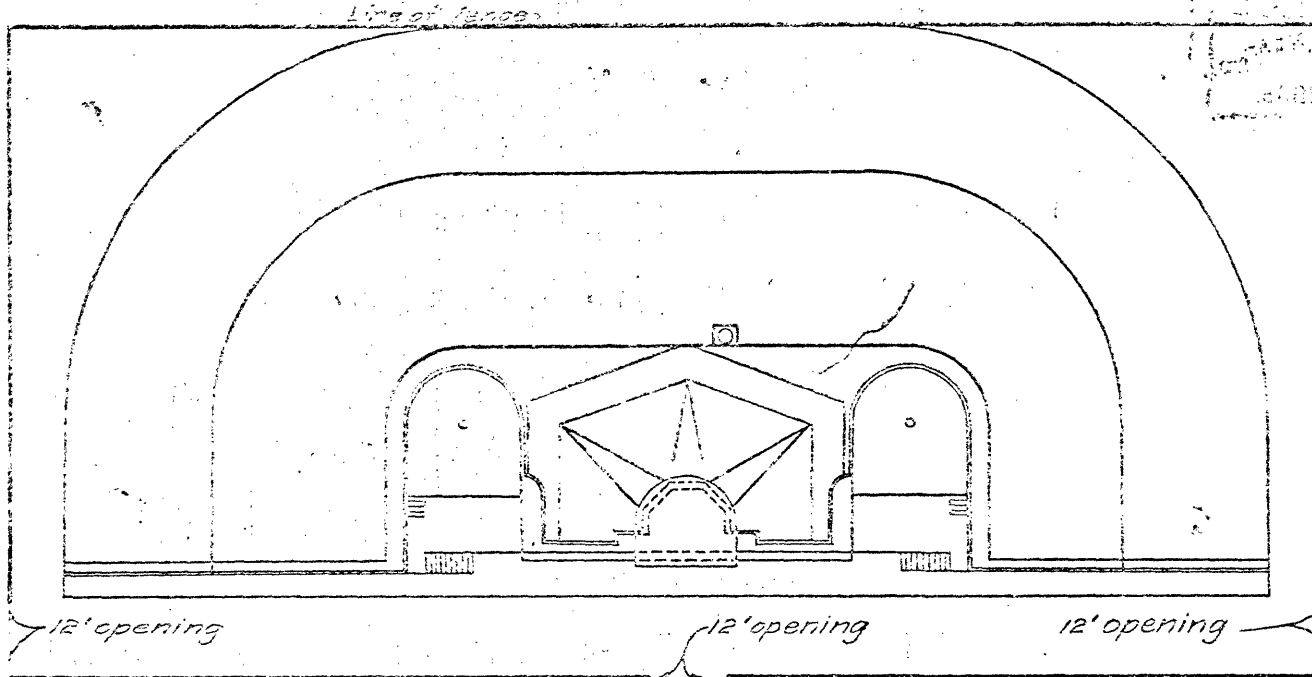
V. DESCRIPTION OF HISTORIC SITE OR ARCHEOLOGICAL SITE

- A. Acreage or appropriate dimensions: _____
- B. Date of events associated with site: _____
- C. Surface evidence of site: (check all appropriate descriptions and explain, if necessary, in Section VI).
 no visible evidence ruins surface traces visible
 under cultivation cellar hole underwater
 eroded walls other, explain in Section VI _____
- D. Sources of Information: _____
 _____ License or permit granted? _____ date _____
 infra-red aerial photos, date _____, elevation _____, photographer _____
 surface hunting date _____, by whom _____
 testing date _____, by whom _____
 excavation date _____, by whom _____
 none. other, explain _____
- E. Present repository of excavated or salvaged materials: _____

VI. OTHER INFORMATION (Describe present condition, historical background, significance)

DESTRUCTION: No Known Future Danger Possible Future Danger
 Future Danger Certain Present Danger Presently Being Destroyed
 RESEARCH POTENTIAL: Good Moderate Poor
 LOCAL ATTITUDES ABOUT SITE: Valuable Moderate Value Low Value
 Ambivalent Unknown
 Field survey shows concrete portion to be 162' long

VII. SOURCES OF INFORMATION (Attach research forms, if used)



- MATERIAL REQUIRED -

564 ft. of fence 7 ft. high.

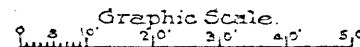
3-Double gates 7 ft. high 12 ft. openings.

22

**LOCATION OF FENCE AROUND
BATTERY HAWKINS
FORT KAMEHAMEHA**

In 1 sheet.

Scale 1" = 30'



U.S. Engineer, Office, Honolulu, T. H. Nov. 6-1916.

Submitted:

J. J. Ambrose
Assistant Engineer.

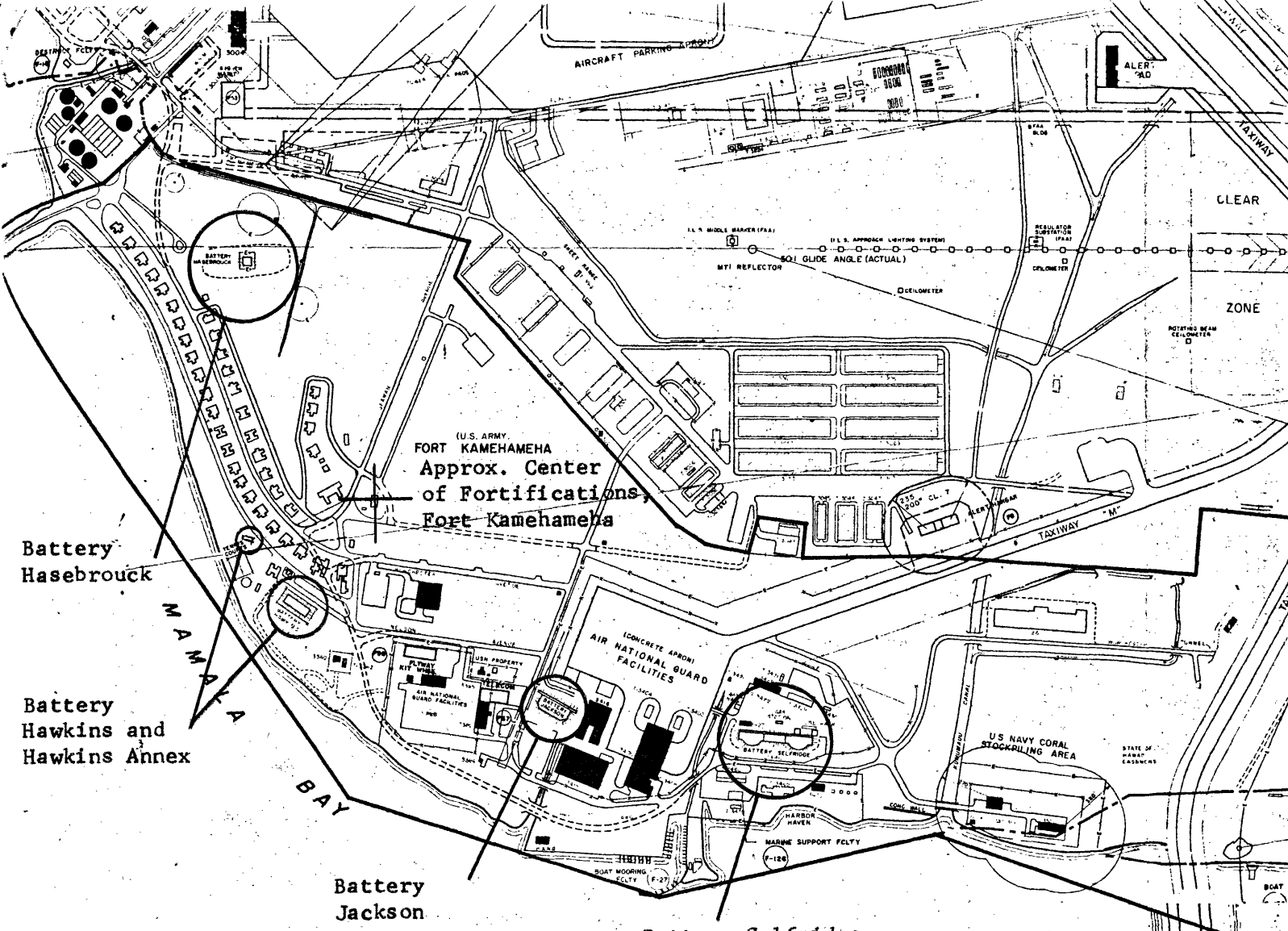
Approval recommended:

J. W. Raymond
Lieut. Col. Corps of Engineers.

Drawn by:

S. W. B. File No. 33 W-0.4

Transmitted with letter
dated Nov. 7- 1916.



Battery Hasebrouck

Battery Hawkins and Hawkins Annex

Battery Jackson

Battery Selfridge

FORT KAMEHAMEHA MILITARY RESERVATION
 US ARMY SUPPORT COMMAND,
 HAWAII INSTALLATION. OAHU, HAWAII

