

BF PP ~~PP~~

**Friedberg, Betsy @ SEC**

**From:** Petrisko, Pete @ SEC  
**Sent:** Monday, June 13, 2011 11:39 AM  
**To:** Friedberg, Betsy @ SEC  
**Subject:** Allen House, Newton

Change to nom.  
& then a note

Address change from 25 Webster Street to 35 Webster Street. Nomination has it all as 25 Webster, but all other sources such as assessors records have it as 35 Webster.

to NPS

P

NPS 78000457

done 6/23/11 pb



**The Commonwealth of Massachusetts**  
William Francis Galvin, Secretary of the Commonwealth  
Massachusetts Historical Commission

June 21, 2011

Mr. J. Paul Loether  
National Register of Historic Places  
Department of the Interior  
National Park Service  
1201 Eye Street, NW 8<sup>th</sup> floor  
Washington, DC 20005



Dear Mr. Loether:

**Re: Technical correction for the Nathaniel Topliff Allen Homestead, Middlesex County, MA  
(NPS #78000457)**

We have recently been informed that the correct street address for the Allen Homestead, Newton, MA, listed individually on January 9, 1978, should be 35 Webster Street, instead of 25 Webster Street. This has been determined by a check of assessor's records from the City of Newton.

Please let me know if you need additional information to correct your records.

Sincerely,

A handwritten signature in cursive script that reads "Betsy Friedberg".

Betsy Friedberg  
National Register Director  
Massachusetts Historical Commission

XC: Newton Historical Commission  
Brian Lever, City of Newton

UNITED STATES DEPARTMENT OF THE INTERIOR  
NATIONAL PARK SERVICE

NATIONAL REGISTER OF HISTORIC PLACES  
EVALUATION/RETURN SHEET

REQUESTED ACTION: ADDITIONAL DOCUMENTATION

PROPERTY NAME: Allen, Nathaniel Topliff, Homestead

MULTIPLE NAME:

STATE & COUNTY: MASSACHUSETTS, Middlesex

DATE RECEIVED: 6/22/11 DATE OF PENDING LIST:  
DATE OF 16TH DAY: DATE OF 45TH DAY: 8/07/11  
DATE OF WEEKLY LIST:

REFERENCE NUMBER: 78000457

NOMINATOR: STATE

REASONS FOR REVIEW:

APPEAL: N DATA PROBLEM: N LANDSCAPE: N LESS THAN 50 YEARS: N  
OTHER: N PDIL: N PERIOD: N PROGRAM UNAPPROVED: N  
REQUEST: N SAMPLE: N SLR DRAFT: N NATIONAL: N

COMMENT WAIVER: N

     ACCEPT      RETURN      REJECT                      DATE

ABSTRACT/SUMMARY COMMENTS:

**Additional Documentation Approved**

RECOM./CRITERIA

REVIEWER

TELEPHONE

DISCIPLINE

DATE

DOCUMENTATION see attached comments Y/N see attached SLR Y/N

If a nomination is returned to the nominating authority, the nomination is no longer under consideration by the NPS.

UNITED STATES DEPARTMENT OF THE INTERIOR  
NATIONAL PARK SERVICE

FOR NPS USE ONLY  
RECEIVED JUL 12 1977  
DATE ENTERED JAN 9 1978

**NATIONAL REGISTER OF HISTORIC PLACES  
INVENTORY -- NOMINATION FORM**

SEE INSTRUCTIONS IN *HOW TO COMPLETE NATIONAL REGISTER FORMS*  
TYPE ALL ENTRIES -- COMPLETE APPLICABLE SECTIONS

**1 NAME**

HISTORIC



Nathaniel Topliff Allen Homestead

AND/OR COMMON

Allen House

**2 LOCATION**

STREET & NUMBER

25 Webster Street

CITY, TOWN

W. Newton

NOT FOR PUBLICATION

CONGRESSIONAL DISTRICT  
4th

STATE

Massachusetts

VICINITY OF

CODE 025

COUNTY Middlesex

CODE 017

**3 CLASSIFICATION**

**CATEGORY**

- DISTRICT
- BUILDING(S)
- STRUCTURE
- SITE
- OBJECT

**OWNERSHIP**

- PUBLIC
- PRIVATE
- BOTH

**PUBLIC ACQUISITION**

- IN PROCESS
- BEING CONSIDERED

**STATUS**

- OCCUPIED
- UNOCCUPIED
- WORK IN PROGRESS
- YES: RESTRICTED
- YES: UNRESTRICTED
- NO

**ACCESSIBLE**

**PRESENT USE**

- AGRICULTURE
- COMMERICAL
- EDUCATIONAL
- ENTERTAINMENT
- GOVERNMENT
- INDUSTRIAL
- MILITARY
- MUSEUM
- PARK
- PRIVATE RESIDENCE
- RELIGIOUS
- SCIENTIFIC
- TRANSPORTATION
- OTHER:

**4 OWNER OF PROPERTY**

NAME Estate of Ruby Keefer, Legatees: Trinity Church, Boston;  
Unitarian Church, West Newton; Radcliffe College; Smith College.

STREET & NUMBER

Weston, Patrick, Willard & Redding, Counsellors at Law  
84 State Street

CITY, TOWN

Boston

VICINITY OF

STATE

Mass. 02109

**5 LOCATION OF LEGAL DESCRIPTION**

COURTHOUSE,  
REGISTRY OF DEEDS, ETC.

Middlesex County Registry of Deeds, Southern District

STREET & NUMBER

208 Cambridge Street

CITY, TOWN

Cambridge

STATE

Massachusetts, 02141

**6 REPRESENTATION IN EXISTING SURVEYS**

TITLE

Inventory of the Historic Assets of the Commonwealth

DATE

1977

FEDERAL  STATE  COUNTY  LOCAL

DEPOSITORY FOR  
SURVEY RECORDS

Massachusetts Historical Commission

CITY, TOWN

Boston

STATE

Massachusetts, 02108

# 7 DESCRIPTION

## CONDITION

EXCELLENT  
 GOOD  
 FAIR

DETERIORATED  
 RUINS  
 UNEXPOSED

## CHECK ONE

UNALTERED  
 ALTERED

## CHECK ONE

ORIGINAL SITE  
 MOVED DATE \_\_\_\_\_

### DESCRIBE THE PRESENT AND ORIGINAL (IF KNOWN) PHYSICAL APPEARANCE

The Nathaniel T. Allen Homestead and school occupies a large site on the corner of Webster and Cherry Street in a predominantly residential area of Newton. A U-shaped drive off Webster Street follows the east elevation of the house to the front of the school. The property is separated from Webster Street by a low stone wall.

The structure has a plan of three largely discrete units: the house, dormitory, and school. The residence was built between 1848 and 1852 for Dr. John H. Stephenson, most probably by a local builder, Milo Lucas. The dormitory to the rear of the house is a subsequent addition. It is believed that the attached school, because of its unusually joined, heavy timber frame, formerly functioned as a barn and may well pre-date the house.

The Greek Revival house is a 2½ story clapboarded structure, the core of which is covered by a ridge roof with two tall chimneys. A wide molded entablature runs continuously around the building. Wide cornerboards are headed by molded capitals. The four bay wide facade faces south toward Webster Street. It is dominated by a two story Ionic portico running the full length of the facade. Three steps lead to a balustraded open porch in the portico. Fenestration is triple hung floor to ceiling windows on the first story and 6/6 on the second story. The west elevation has a two bay deep, one story entrance portico, supported by four fluted Ionic columns and three flat columns at the corners. The wide entablature supports a porch with molded panel railings. French doors headed by five lights lead onto this porch from the southern end of the second story. To the left of these doors is a 6/6 window and a pentagonal bay containing three 4/4 windows. The triangular pediment in the gable above has two 6/6 windows. The east elevation has two floor to ceiling windows and a northern end flat roof entrance portico supported by two Ionic columns. The second story has three 6/6 windows; the gable pediment contains two 6/6 windows.

The interior plan of the house shows symmetry in the square front rooms and then extends northward through three laterally partitioned slots to adjoin the main school structure to the house, corner to corner. An unusual interior feature is the hand-drawn elevator from the first to second floor. It is presumed that it was installed when Allen's elderly mother lived with him during the 1880's.

The dormitory, which was built in the late 19th century, is a two story, flat-roofed addition of utilitarian construction. It is structurally contiguous with both the house and the school at their juncture. Its gable roof contains a tall chimney and a large dormer on the east elevation. Access to and from both adjoining buildings is through a large panelled dining room with built-in wall length cabinetry and bookshelves.

The three bay wide south facade of the school presents a large frontal gable with symmetrical attached pavilions. The entrance is on the western end and is enclosed in a glass paned porch flanked by molded round pilasters and headed by a huge fanlight in the triangular pediment over the door. The five first story windows are shaded by a trellis. There are three second story windows, and the triangularly pedimented gable contains a molded ornament in the tympanum.

UNITED STATES DEPARTMENT OF THE INTERIOR  
NATIONAL PARK SERVICE

**NATIONAL REGISTER OF HISTORIC PLACES  
INVENTORY -- NOMINATION FORM**

FOR NPS USE ONLY	
RECEIVED	JUL 12 1977
DATE ENTERED	JAN 9 1978

CONTINUATION SHEET N.T. Allen Home ITEM NUMBER 7 PAGE 1

---

The first story windows light a large classroom with timber ceiling beams and an inglenook fireplace. A double volume gymnasium area with an overlooking gallery occupies the major space in the school building. The remaining area to the north is reserved as a barn with its exit on the west elevation facing Cherry Street. The second floor is a bowling alley which runs the entire length beneath the eaves and above the classroom and gym.

Much of the complex's original furnishings, libraries and educational aids remain in good condition.

## 8 SIGNIFICANCE

PERIOD	AREAS OF SIGNIFICANCE -- CHECK AND JUSTIFY BELOW				
<input type="checkbox"/> PREHISTORIC	<input type="checkbox"/> ARCHEOLOGY-PREHISTORIC	<input type="checkbox"/> COMMUNITY PLANNING	<input type="checkbox"/> LANDSCAPE ARCHITECTURE	<input type="checkbox"/> RELIGION	
<input type="checkbox"/> 1400-1499	<input type="checkbox"/> ARCHEOLOGY-HISTORIC	<input type="checkbox"/> CONSERVATION	<input type="checkbox"/> LAW	<input type="checkbox"/> SCIENCE	
<input type="checkbox"/> 1500-1599	<input type="checkbox"/> AGRICULTURE	<input type="checkbox"/> ECONOMICS	<input type="checkbox"/> LITERATURE	<input type="checkbox"/> SCULPTURE	
<input type="checkbox"/> 1600-1699	<input checked="" type="checkbox"/> ARCHITECTURE	<input checked="" type="checkbox"/> EDUCATION	<input type="checkbox"/> MILITARY	<input checked="" type="checkbox"/> SOCIAL/HUMANITARIAN	
<input checked="" type="checkbox"/> 1700-1799	<input type="checkbox"/> ART	<input type="checkbox"/> ENGINEERING	<input type="checkbox"/> MUSIC	<input type="checkbox"/> THEATER	
<input checked="" type="checkbox"/> 1800-1899	<input type="checkbox"/> COMMERCE	<input type="checkbox"/> EXPLORATION/SETTLEMENT	<input type="checkbox"/> PHILOSOPHY	<input type="checkbox"/> TRANSPORTATION	
<input type="checkbox"/> 1900-	<input type="checkbox"/> COMMUNICATIONS	<input type="checkbox"/> INDUSTRY	<input type="checkbox"/> POLITICS/GOVERNMENT	<input type="checkbox"/> OTHER (SPECIFY)	
		<input type="checkbox"/> INVENTION			

SPECIFIC DATES 1848-1852

BUILDER/ARCHITECT Probably Milo Lucas

### STATEMENT OF SIGNIFICANCE

The Nathaniel T. Allen Homestead is significant as the home and school of the prominent 19th century educator, Nathaniel Toppliff Allen, and as a fine example of Greek Revival architecture. Allen introduced novel programs and teaching methods into his progressive West Newton English and Classical School which he founded in 1854. He established here one of the earliest kindergartens in the U.S. Physical education was a part of the school's curriculum, which was also an innovation.

The school was integrated with students from all over the world and enrolled Black children even before the Civil War. The school was among the earliest to place emphasis on equal education for boys and girls in all arts and sciences. The broad curriculum included such subjects as geology, chemistry, and political geography, as well as more standard classes in liberal arts. Persons involved in the controversial political and social scene were invited to the school to speak. Students lived in the homes of instructors or resided in the large Allen house. Such a "home school" allowed for almost continual education. The students were encouraged to participate in all aspects of community life, and thus to develop their sense of responsibility and thoughtfulness.

Nathaniel T. Allen attended Massachusetts' first normal school at Bridgewater where he showed great promise. In 1847 he was engaged by Horace Mann, first Secretary of the Massachusetts Board of Education, to assist in the development of a "model school" in West Newton where a new normal school had been opened. The "model school" enrolled local children in an arrangement with the town and provided an opportunity for the normal school students to experiment with new educational techniques in their practice teaching. The West Newton Normal School became a showcase teacher training school, attracting observers and students from all over the nation. It was soon forced to expand and therefore relocate. The school moved to Framingham in 1853; it is now known as Framingham State College. That same year, Horace Mann became president of the new Antioch College in Ohio, but persuaded Allen to remain in West Newton and open a private school in the old normal school building, incorporating the most advanced ideas in education.

The West Newton English and Classical School, better known as the Allen School, was opened in 1854 with 38 students. Allen purchased the original normal school building on Washington Street, as well as the large house on Webster Street. The house was large enough to serve both as a home for his family and for a group of his students. The school expanded quickly so that soon 160 students were enrolled, a number of them

## 9 MAJOR BIBLIOGRAPHICAL REFERENCES

Nathaniel Topliff Allen: Teacher, Reformer, Philanthropist, by Mary A. Greene, printed privately 1906, (editions in Jackson Homestead and The Newton Public Library, Newton)  
Memories of My Home, by Lucy Ellis Allen, printed privately 1926, (Jackson Homestead, Newton)  
The Allens in Education, by Lucy Ellis Allen, 1938, (Jackson Homestead, Newton)

## 10 GEOGRAPHICAL DATA

ACREAGE OF NOMINATED PROPERTY less than 2 acres

UTM REFERENCES

A 19 16440 4690860  
 ZONE EASTING NORTHING  
 C         

B           
 ZONE EASTING NORTHING  
 D         

VERBAL BOUNDARY DESCRIPTION

LIST ALL STATES AND COUNTIES FOR PROPERTIES OVERLAPPING STATE OR COUNTY BOUNDARIES

STATE	CODE	COUNTY	CODE
STATE	CODE	COUNTY	CODE

## 11 FORM PREPARED BY

NAME/TITLE Blaine Mallory & Joseph Orfant, National Register Editor  
(Elsie M. Husher, Chairman, Newton Historical Commission)

ORGANIZATION <u>Massachusetts Historical Commission</u>	DATE <u>June 13, 1977</u>
STREET & NUMBER <u>294 Washington Street</u>	TELEPHONE <u>617-727-8470</u>
CITY OR TOWN <u>Boston</u>	STATE <u>Mass. 02108</u>

## 12 STATE HISTORIC PRESERVATION OFFICER CERTIFICATION

THE EVALUATED SIGNIFICANCE OF THIS PROPERTY WITHIN THE STATE IS:

NATIONAL    STATE    LOCAL X

As the designated State Historic Preservation Officer for the National Historic Preservation Act of 1966 (Public Law 89-665), I hereby nominate this property for inclusion in the National Register and certify that it has been evaluated according to the criteria and procedures set forth by the National Park Service.

STATE HISTORIC PRESERVATION OFFICER SIGNATURE

*Elizabeth Red Amazon*

TITLE Executive Director, Mass. Historical Comm.

DATE 7/6/77

FOR NPS USE ONLY

I HEREBY CERTIFY THAT THIS PROPERTY IS INCLUDED IN THE NATIONAL REGISTER

DIRECTOR, OFFICE OF ARCHEOLOGY AND HISTORIC PRESERVATION  
 ATTEST: *Charles Adams*  
 KEEPER OF THE NATIONAL REGISTER

KEEPER OF THE NATIONAL REGISTER  
 DATE 1.9.78  
 DATE 1.6.79

UNITED STATES DEPARTMENT OF THE INTERIOR  
NATIONAL PARK SERVICE

**NATIONAL REGISTER OF HISTORIC PLACES  
INVENTORY -- NOMINATION FORM**

FOR NPS USE ONLY	
RECEIVED	JUL 12 1977
DATE ENTERED	JAN 9 1978

CONTINUATION SHEET T.A. Allen Home ITEM NUMBER 8 PAGE 1

---

day students from Newton. By the time the school closed almost 50 years later, there were more than 5,000 alumni representing every state in the U.S. as well as Central and South America, The Azores, West Indies, England, France, Italy, Spain, Germany, Sweden and Japan. Among the alumni were university professors, judges, doctors, statesmen, explorers, naturalists, engineers, inventors, artists and writers.

Nathaniel T. Allen, his several brothers and many of their children and grandchildren have been and remain prominent in every sector of the field of education in the U.S.

UNITED STATES DEPARTMENT OF THE INTERIOR  
NATIONAL PARK SERVICE

FOR NPS USE ONLY

RECEIVED JUL 12 1977

DATE ENTERED JAN 9 1978

NATIONAL REGISTER OF HISTORIC PLACES  
INVENTORY -- NOMINATION FORM

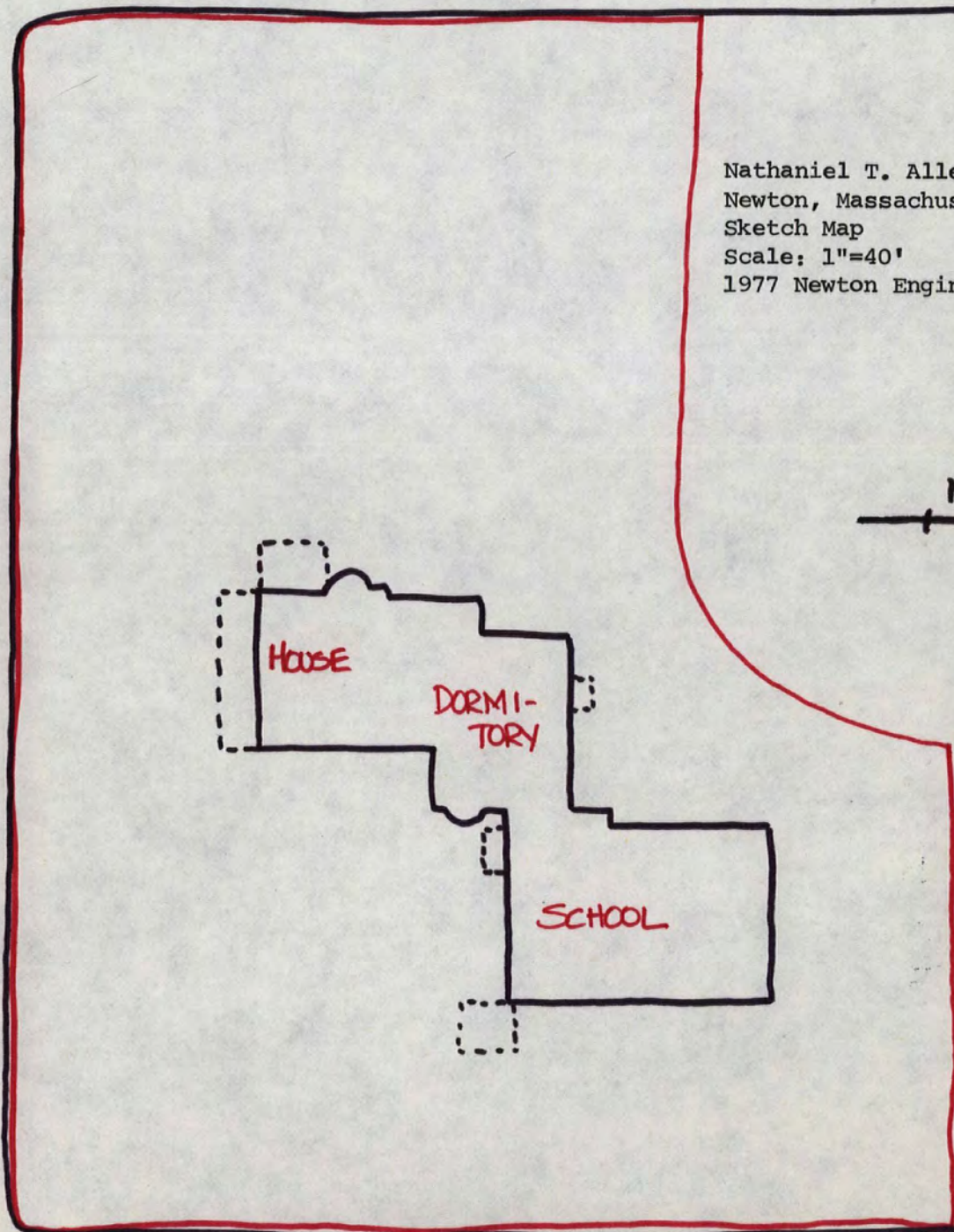
CONTINUATION SHEET

ITEM NUMBER


PAGE

CHERRY STREET

WEBSTER STREET



Nathaniel T. Allen Homestead  
Newton, Massachusetts  
Sketch Map  
Scale: 1"=40'  
1977 Newton Engineers' Map



WARREN AVENUE

Property

*Aller, Nathaniel Tapliff, Homestead*

*Middlesex*

State

*Mass.*

Working Number

*7.12.77.1127*

**TECHNICAL**

Photos

*4*

Maps

*1*

**CONTROL**

*pl*

*OK 7.14.77*

**HISTORIAN**

*Accept 12/5/77  
Belonger*

*Arch. justification in #8 is limited but  
Ok. Accept*

**ARCHITECTURAL HISTORIAN**

*L. D. Beebe 10/19/77*

**ARCHEOLOGIST**

**OTHER**

**HAER**

Inventory \_\_\_\_\_

Review \_\_\_\_\_

**REVIEW UNIT CHIEF**

*accept  
Lebowich  
12/28/77*

**BRANCH CHIEF**

*[Signature]  
1.6.78*

**KEEPER**

*[Signature]  
1.9.78*

National Register Write-up \_\_\_\_\_

Send-back \_\_\_\_\_

Entered JAN 9 1978

Federal Register Entry

3-7-78

Re-submit \_\_\_\_\_

INT:2106-74



Nathaniel Topliff Allen Homestead  
West Newton, Massachusetts  
1976

Beth Ansell

33 White Pine Road

JAN 9 1978

Newton, Mass. 02164

Photo #1 *04*

Looking northeast at south facade  
and west elevation.

JUL 12 1977

*Middlesex County*

*NATHANIEL T. ALLEN HOMESTEAD  
25 WEBSTER ST  
W. NEWTON, MA*

*view from SW  
2 story pillars face south*

PROPERTY OF THE NATIONAL REGISTER



Nathaniel Topliff Allen Homestead  
West Newton, Massachusetts  
1976

Beth Ansell

JAN 9 1978

33 White Pine Road

Newton, Mass. 02164

Photo #2 *84*

Looking toward west elevation

JUL 12 1977

*Middlesex County*

PROPERTY OF THE NATIONAL REGISTER

PROPERTY OF THE NATIONAL REGISTER



Nathaniel Topliff Allen Homestead

West Newton, Massachusetts

1976

Beth Ansell

33 White Pine Road JAN 9 1978

Newton, Mass. 02164

Photo #3 *04*

Looking toward south facade of school

JUL 12 1977

*Middlesex County*

*PROPERTY OF THE NATIONAL REGISTER*

PROPERTY OF THE NATIONAL REGISTER



Nathaniel Topliff Allen Homestead  
West Newton, Massachusetts  
1976

Beth Ansell

33 White Pine Road JAN 9 1978

Newton, Mass. 02164

Photo#4 *of 4*

Looking toward east elevation

JUL 12 1977

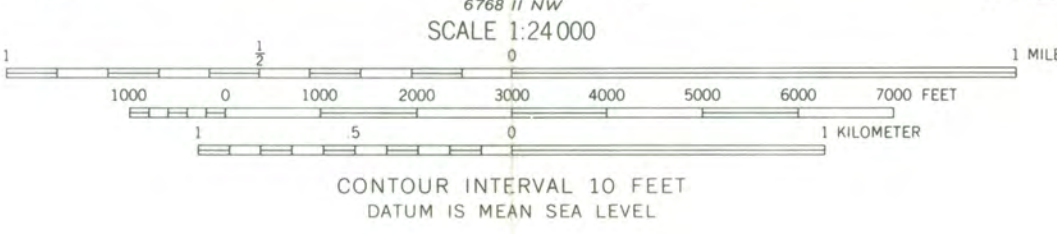
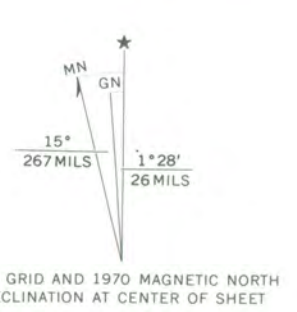
*Middlesex County*

PROPERTY OF THE NATIONAL REGISTER



Nathaniel Topliff Allen  
Homestead  
West Newton, Massachusetts  
UTM Coordinates:  
19/316 440/4690 860

Mapped, edited, and published by the Geological Survey  
Control by USGS, USC&GS, and Massachusetts Geodetic Survey  
Planimetry by photogrammetric methods from aerial photographs  
taken 1939. Topography by planimetric surveys 1943.  
Revised from aerial photographs taken 1969. Field checked 1970  
Polyconic projection. 1927 North American datum  
10,000-foot grid based on Massachusetts coordinate system,  
mainland zone  
1000-meter Universal Transverse Mercator grid ticks,  
zone 19, shown in blue  
Red tint indicates areas in which only landmark buildings are shown



ROAD CLASSIFICATION

Primary highway, hard surface	Light-duty road, hard or improved surface
Secondary highway, hard surface	Unimproved road
Interstate Route	U. S. Route
	State Route

THIS MAP COMPLIES WITH NATIONAL MAP ACCURACY STANDARDS  
FOR SALE BY U.S. GEOLOGICAL SURVEY, WASHINGTON, D. C. 20242  
A FOLDER DESCRIBING TOPOGRAPHIC MAPS AND SYMBOLS IS AVAILABLE ON REQUEST

NEWTON, MASS.  
N4215-W7107.5/7.5  
1970  
AMS 6768 I SW-SERIES V814



May 10, 1978

Mr. Charles J. Thomas  
Community Development Coordinator  
City Hall  
1000 Commonwealth Avenue  
Newton, Massachusetts 02159

Dear Mr. Thomas:

*in address of County  
Mass*

On April 27, 1978, the Council received a determination from the City of Newton that restoration of the Nathaniel Allen House, Newton, Massachusetts, using Community Development Block Grant funds, would not adversely affect that property that is included in the National Register of Historic Places. The Executive Director does not object to your determination.

A copy of your determination of no adverse effect, along with supporting documentation and this concurrence, should be included in any assessment or statement prepared for this undertaking in compliance with the National Environmental Policy Act and should be kept in your records as evidence of your compliance with Section 106 of the National Historic Preservation Act of 1966 (16 U.S.C. 470f, as amended, 90 Stat. 1320).

Your continued cooperation is appreciated.

Sincerely yours,

Myra F. Harrison  
Assistant Director  
Office of Review  
and Compliance

cc:

Chairman

SHPO-Mass.

FLO-HUD

HCERS ✓

ORC:Conway:kbs 5-10

File:MA/Nathaniel Allen House/106/City/Rehabilitation

NEW

&

CLOSED

ENTRIES IN THE NATIONAL REGISTER

STATE MASSACHUSETTS

Date Entered JAN 9 1978

<u>Name</u>	<u>Location</u>
Hasty Pudding Club	Cambridge Middlesex County
Union Trust Company	Springfield Hampden County
Allen, Nathaniel Topliff, Homestead	Newton Middlesex County
Allen, Abel, House	Weston Middlesex County

Also Notified

Hon. Edward W. Brooke  
Hon. Edward M. Kennedy  
Hon. Thomas P. O'Neill, Jr.  
Hon. Edward P. Boland  
Hon. Robert F. Drinan

State Historic Preservation Officer  
Mrs. Elizabeth R. Amadon  
Executive Director, Massachusetts  
Historical Commission  
294 Washington Street  
Boston, Massachusetts 02108

Regional Director, North Atlantic Region

1/12/78

Mott/js

880

# NATIONAL REGISTER DATA SHEET

① NAME as it appears on federal register: Allen, Nathaniel Topliff, Homestead			② OTHER NAMES: Allen House		③ date of entry: JAN 9 1978	④ county code: 17
⑤ LOCATION street & number 25 Webster St.		city / town Newton	vicinity of	state MA	county Middlesex	⑥ NPS REGION: NA
⑦ OWNER <input checked="" type="checkbox"/> PRIVATE <input type="checkbox"/> STATE <input type="checkbox"/> MUNICIPAL <input type="checkbox"/> COUNTY <input type="checkbox"/> MULTIPLE <input type="checkbox"/> FEDERAL (agency name)				⑧ ADMINISTRATOR:		
⑨ EXISTING SURVEYS <input type="checkbox"/> HABS <input type="checkbox"/> HAER <input type="checkbox"/> NHL		⑩ FUNDED? <input type="checkbox"/> YES <input type="checkbox"/> NO	⑪ CONGRESS. DISTRICT 4th	⑫ SOURCE of NOMINATION <input checked="" type="checkbox"/> STATE <input type="checkbox"/> FEDERAL if state who prepared form?		
⑬ WITHIN NATIONAL REGISTER HISTORIC DISTRICT? <input type="checkbox"/> YES, NAME <input type="checkbox"/> NO		⑭ WITHIN NATIONAL HISTORIC LANDMARK? <input type="checkbox"/> YES, NAME <input type="checkbox"/> NO		⑮ ACREAGE <input type="checkbox"/> LOCAL <input type="checkbox"/> PRIVATE ORGANIZATION		
⑯ CONDITION <input type="checkbox"/> excellent <input type="checkbox"/> good <input type="checkbox"/> fair		<input type="checkbox"/> deteriorated <input type="checkbox"/> ruins <input type="checkbox"/> unexposed <input type="checkbox"/> unexcavated		<input type="checkbox"/> altered <input type="checkbox"/> unaltered <input type="checkbox"/> reconstructed <input type="checkbox"/> excavated		<input type="checkbox"/> original site <input type="checkbox"/> moved <input type="checkbox"/> unknown
⑰ features:			INTERIOR <input type="checkbox"/> SUBSTANTIALLY INTACT-1 <input type="checkbox"/> NOT INTACT-0 <input type="checkbox"/> UNKNOWN-4 <input type="checkbox"/> NOT APPLICABLE-7		EXTERIOR <input type="checkbox"/> SUBSTANTIALLY INTACT-2 <input type="checkbox"/> NOT INTACT-0 <input type="checkbox"/> UNKNOWN-5 <input type="checkbox"/> NOT APPLICABLE-8	
⑱ ENVIRONS <input type="checkbox"/> SUBSTANTIALLY INTACT-3 <input type="checkbox"/> NOT INTACT-0 <input type="checkbox"/> UNKNOWN-6 <input type="checkbox"/> NOT APPLICABLE-9						
⑲ ACCESS <input type="checkbox"/> YES-Restricted <input type="checkbox"/> YES-Unrestricted <input type="checkbox"/> No Access <input type="checkbox"/> Unknown			⑳ ADAPTIVE USE <input type="checkbox"/> YES <input type="checkbox"/> NO		㉑ SAVED? <input type="checkbox"/> YES <input type="checkbox"/> NO	
㉒ IS PROPERTY A HISTORIC DISTRICT? <input type="checkbox"/> yes <input type="checkbox"/> no						
㉓ AREAS OF SIGNIFICANCE :					㉔ CLAIMS: explain	
<input type="checkbox"/> ARCHEOLOGY-prehistoric-2 <input type="checkbox"/> ARCHEOLOGY-historic-1 <input type="checkbox"/> AGRICULTURE-3 <input type="checkbox"/> ARCHITECTURE-4 <input type="checkbox"/> ART-5					<input type="checkbox"/> ENGINEERING-11 <input type="checkbox"/> COMMUNICATIONS-7 <input type="checkbox"/> CONSERVATION-8 <input type="checkbox"/> ECONOMICS-9 <input type="checkbox"/> EDUCATION-10	
<input type="checkbox"/> LANDSCAPE ARCH.-15 <input type="checkbox"/> LAW-16 <input type="checkbox"/> LITERATURE-17 <input type="checkbox"/> MILITARY-18 <input type="checkbox"/> MUSIC-19 <input type="checkbox"/> PHILOSOPHY-20					<input type="checkbox"/> POLITICS/GOVT.-21 <input type="checkbox"/> RELIGION-22 <input type="checkbox"/> SCIENCE-23 <input type="checkbox"/> SOCIAL/HUMANITARIAN-24 <input type="checkbox"/> SOCIAL/CULTURAL-30 <input type="checkbox"/> TRANSPORTATION-25	
<input type="checkbox"/> RECREATION-28 <input type="checkbox"/> SETTLEMENT-29 <input type="checkbox"/> URBAN PLANNING-31 <input type="checkbox"/> OTHER (SPECIFY) _____					<input type="checkbox"/> 'first' <input type="checkbox"/> 'oldest' <input type="checkbox"/> 'only'	
㉕ functions WHEN HISTORICALLY SIGNIFICANT: CURRENTLY:			㉖ dates of initial construction: major alterations: historic events:		㉗ ETHNIC GROUP ASSOCIATION	
㉘ architectural style(s):		㉙ architect:		㉚ master builder:		㉛ engineer:
㉜ landscape architect / garden designer:		㉝ interior decorator:		㉞ artist:		㉟ artisan:
㊱ builder/contractor:						
㊲ NAMES give role & date						
PERSONAL:						
EVENTS:						
INSTITUTIONAL:						
㊳ NATIONAL REGISTER WRITE-UP						