



Hubbell House
1884

Hubbell House
1884

LIQUOR STORE

STOP

200

**NATIONAL REGISTER OF HISTORIC PLACES
PROPERTY PHOTOGRAPH FORM**

(Type all entries - attach to or enclose with photograph)

STATE Minnesota	
COUNTY Dodge	
FOR NPS USE ONLY	
ENTRY NUMBER	DATE
JUN 28 1974	

SEE INSTRUCTIONS

1. NAME

COMMON: Mantorville Historic District -- Hubbell House
AND/OR HISTORIC:

2. LOCATION

STREET AND NUMBER:


CITY OR TOWN: Mantorville

STATE: Minnesota

CODE
22

COUNTY: Dodge

CODE
039



3. PHOTO REFERENCE

PHOTO CREDIT: Charles Nelson

DATE OF PHOTO: 1972

NEGATIVE FILED AT:

Minnesota Historical Society, 690 Cedar Street, St. Paul, Minnesota 55101

4. IDENTIFICATION

DESCRIBE VIEW, DIRECTION, ETC.

Perspective view from Southeast



STATE	Minnesota	
COUNTY	Dodge	
FOR NPS USE ONLY		
ENTRY NUMBER	DATE	
JUN 28 1974		

NATIONAL REGISTER OF HISTORIC PLACES
PROPERTY PHOTOGRAPH FORM

(Type all entries - attach to or enclose with photograph)

SEE INSTRUCTIONS

1. NAME

COMMON: Mantorville Historic District -- Dodge County Courthouse
AND/OR HISTORIC:

2. LOCATION

STREET AND NUMBER:

CITY OR TOWN:

Mantorville

STATE:

Minnesota

CODE


22

COUNTY:

Dodge

CODE

039



3. PHOTO REFERENCE

PHOTO CREDIT: Mantorville Restoration Association

DATE OF PHOTO:

NEGATIVE FILED AT:

Mantorville Restoration Association, Mantorville, Minnesota

4. IDENTIFICATION

DESCRIBE VIEW, DIRECTION, ETC.

Front perspective from Southwest



DODGE CO. HISTORICAL BLDG.

WAGOLA
GRANGE

**NATIONAL REGISTER OF HISTORIC PLACES
PROPERTY PHOTOGRAPH FORM**

(Type all entries - attach to or enclose with photograph)

STATE	
Minnesota	
COUNTY	
Dodge	
FOR NPS USE ONLY	
ENTRY NUMBER	DATE
	JUN 28 1974

1. NAME

COMMON: Mantorville Historic District (Dodge County Historical Museum)
AND/OR HISTORIC: St. John's Episcopal Church

2. LOCATION

STREET AND NUMBER:

CITY OR TOWN:

Mantorville

STATE:

Minnesota

CODE


22

COUNTY:

Dodge

CODE

039



3. PHOTO REFERENCE

PHOTO CREDIT: Charles W. Nelson

DATE OF PHOTO: 1972

NEGATIVE FILED AT:

Minnesota Historical Society, 690 Cedar Street, St. Paul, Minnesota 55101

4. IDENTIFICATION

DESCRIBE VIEW, DIRECTION, ETC.

East Elevation

SEE INSTRUCTIONS



**NATIONAL REGISTER OF HISTORIC PLACES
PROPERTY PHOTOGRAPH FORM**

(Type all entries - attach to or enclose with photograph)

STATE		Minnesota
COUNTY		Dodge
FOR NPS USE ONLY		
ENTRY NUMBER	DATE	
		JUN 28 1974

SEE INSTRUCTIONS

1. NAME

COMMON: Mantorville Historic District -- Suzy's Shoppe & Gallery
AND/OR HISTORIC: Masonic Lodge Hall & Furniture Store

2. LOCATION

STREET AND NUMBER:

CITY OR TOWN:

Mantorville

STATE:

Minnesota

CODE


22

COUNTY:

Dodge

CODE

039



3. PHOTO REFERENCE

PHOTO CREDIT: Charles Nelson

DATE OF PHOTO: 1972

NEGATIVE FILED AT:

Minnesota Historical Society, 690 Cedar Street, St. Paul, Minnesota 55101

4. IDENTIFICATION

DESCRIBE VIEW, DIRECTION, ETC.

Front perspective from Southwest



BANK

189

V.F.W.
POST 4555

TELEPHONE



STATE	Minnesota	
COUNTY	Dodge	
FOR NPS USE ONLY		
ENTRY NUMBER		DATE
JUN 28 1974		

**NATIONAL REGISTER OF HISTORIC PLACES
PROPERTY PHOTOGRAPH FORM**

(Type all entries - attach to or enclose with photograph)

SEE INSTRUCTIONS.

1. NAME

COMMON: Mantorville Historic District -- Bank Building

AND/OR HISTORIC:

2. LOCATION

STREET AND NUMBER:

CITY OR TOWN:

Mantorville

STATE:

Minnesota

CODE

22

COUNTY:

Dodge

CODE

039

3. PHOTO REFERENCE

PHOTO CREDIT: Charles W. Nelson

DATE OF PHOTO: 1972


NEGATIVE FILED AT:

Minnesota Historical Society, 690 Cedar Street, St. Paul, Minnesota 55101

4. IDENTIFICATION

DESCRIBE VIEW, DIRECTION, ETC.

Front (East) Elevation





**NATIONAL REGISTER OF HISTORIC PLACES
PROPERTY PHOTOGRAPH FORM**

(Type all entries - attach to or enclose with photograph)

STATE Minnesota	
COUNTY Dodge	
FOR NPS USE ONLY	
ENTRY NUMBER	DATE
	JUN 28 1974

SEE INSTRUCTIONS

1. NAME

COMMON: Mantorville Historic District Opera House

AND/OR HISTORIC:

2. LOCATION

STREET AND NUMBER:

CITY OR TOWN:

Mantorville

STATE:

Minnesota

CODE


22

COUNTY:

Dodge

CODE

039



3. PHOTO REFERENCE

PHOTO CREDIT: Charles Nelson

DATE OF PHOTO: 1972

NEGATIVE FILED AT:

Minnesota Historical Society, 690 Cedar Street, St. Paul, Minnesota 55101

4. IDENTIFICATION

DESCRIBE VIEW, DIRECTION, ETC.

Front perspective from Northeast



**NATIONAL REGISTER OF HISTORIC PLACES
PROPERTY PHOTOGRAPH FORM**

(Type all entries - attach to or enclose with photograph)

STATE Minnesota	
COUNTY Dodge	
FOR NPS USE ONLY	
ENTRY NUMBER	DATE
	JUN 28 1974

SEE INSTRUCTIONS

1. NAME

COMMON: Mantorville Historic District -- Spilman's Tonsonial Parlor,
AND/OR HISTORIC: Heinz House

2. LOCATION

STREET AND NUMBER:

CITY OR TOWN: Mantorville

STATE: Minnesota

CODE
22

COUNTY: Dodge

CODE
939

3. PHOTO REFERENCE

PHOTO CREDIT: Charles Nelson

DATE OF PHOTO: 1972

NEGATIVE FILED AT:
Minnesota Historical Society, 690 Cedar Street, St. Paul, Minnesota - 55101

4. IDENTIFICATION

DESCRIBE VIEW, DIRECTION, ETC.

Intersection of Main and Fifth Streets looking west

