

UNITED STATES DEPARTMENT OF THE INTERIOR
NATIONAL PARK SERVICE

FOR NPS USE ONLY
RECEIVED **APR 21 1980**
DATE ENTERED **JUN 27 1980**

**NATIONAL REGISTER OF HISTORIC PLACES
INVENTORY -- NOMINATION FORM**

SEE INSTRUCTIONS IN *HOW TO COMPLETE NATIONAL REGISTER FORMS*
TYPE ALL ENTRIES -- COMPLETE APPLICABLE SECTIONS

1 NAME

HISTORIC

Brady Heights Historic District

AND/OR COMMON

Brady Heights, Burgess Hills

2 LOCATION

*Roughly bounded by Marquette and Eastern Sts,
Denver and Cheyenne Aves.*

STREET & NUMBER

See continuation sheet #1

NOT FOR PUBLICATION

CITY, TOWN

Tulsa

VICINITY OF

CONGRESSIONAL DISTRICT

1

STATE

Oklahoma

CODE

40

COUNTY

Tulsa

CODE

143

3 CLASSIFICATION

CATEGORY

- DISTRICT
- BUILDING(S)
- STRUCTURE
- SITE
- OBJECT

OWNERSHIP

- PUBLIC
- PRIVATE
- BOTH
- PUBLIC ACQUISITION**
- IN PROCESS
- BEING CONSIDERED

STATUS

- OCCUPIED
- UNOCCUPIED
- WORK IN PROGRESS
- ACCESSIBLE**
- YES: RESTRICTED
- YES: UNRESTRICTED
- NO

PRESENT USE

- AGRICULTURE
- COMMERCIAL
- EDUCATIONAL
- ENTERTAINMENT
- GOVERNMENT
- INDUSTRIAL
- MILITARY
- MUSEUM
- PARK
- PRIVATE RESIDENCE
- RELIGIOUS
- SCIENTIFIC
- TRANSPORTATION
- OTHER:

4 OWNER OF PROPERTY

NAME

Multiple ownership See continuation sheet # 2-9

STREET & NUMBER

CITY, TOWN

STATE

VICINITY OF

5 LOCATION OF LEGAL DESCRIPTION

COURTHOUSE,
REGISTRY OF DEEDS, ETC.

Office of the County Clerk

STREET & NUMBER

500 Civic Center

CITY, TOWN

Tulsa

STATE

Oklahoma

6 REPRESENTATION IN EXISTING SURVEYS

TITLE

Oklahoma Comprehensive Survey/Tulsa Historic Preservation Office
Inv.

DATE

1978/1977-1978

FEDERAL STATE COUNTY LOCAL

DEPOSITORY FOR
SURVEY RECORDS

Tulsa Historic Preservation Office, 411 S. Denver

CITY, TOWN

Tulsa

STATE

Oklahoma

7 DESCRIPTION

CONDITION		CHECK ONE	CHECK ONE
<input type="checkbox"/> EXCELLENT	<input type="checkbox"/> DETERIORATED	<input type="checkbox"/> UNALTERED	<input checked="" type="checkbox"/> ORIGINAL SITE
<input type="checkbox"/> GOOD	<input type="checkbox"/> RUINS	<input checked="" type="checkbox"/> ALTERED	<input type="checkbox"/> MOVED DATE _____
<input checked="" type="checkbox"/> FAIR	<input type="checkbox"/> UNEXPOSED		

DESCRIBE THE PRESENT AND ORIGINAL (IF KNOWN) PHYSICAL APPEARANCE

Brady Heights Historic District contains some two hundred fifty architecturally or historically significant buildings. The name "Brady Heights" refers to the Brady Heights subdivision which, with the Burgess Hills subdivision, comprises the district.

On the north, Marshall Street marks a distinct change in the scale and age of the housing stock. The eastern boundary is defined by a change in land use from residential to mixed commercial and residential uses. The Inner Dispersal Loop on the south and the Osage Expressway right-of-way on the west are strong physical and visual boundaries.

Primarily residential in character, the district contains five churches and two commercial structures built during the 1920's. Architectural styles in Brady Heights are as varied as the people who built them. Styles include small one and two story bungalows (some with Victorian trim and shingle ornamentation), large two story houses, Dutch Colonials, neoclassics, and prairie styles. Several of the larger homes on Denver Avenue reflect the eclectic taste of the period. This blending of a variety of architectural styles gives the street its character and contrasts with the more uniform streetscapes of later subdivisions. Smaller cottage and bungalow styles characterize Cheyenne Avenue.

Continued--See Continuation Sheet # 10

UNITED STATES DEPARTMENT OF THE INTERIOR
NATIONAL PARK SERVICE

**NATIONAL REGISTER OF HISTORIC PLACES
INVENTORY -- NOMINATION FORM**

FOR NPS USE ONLY	
RECEIVED	APR 21 1980
DATE ENTERED	JUN 27 1980

CONTINUATION SHEET

ITEM NUMBER 2 PAGE 1

2. LOCATION

Street and Number

Inclusive Street Addresses

501-1172	N Cheyenne Avenue
541-1219	N. Denver Avenue
102-215	W. Fairview Street
210-312	W. Haskell Street
210-312	W. Jasper Street
205-321	W. King Street
210-315	W. Latimer Street
204	W. Marshall Street

UNITED STATES DEPARTMENT OF THE INTERIOR
NATIONAL PARK SERVICE

**NATIONAL REGISTER OF HISTORIC PLACES
INVENTORY -- NOMINATION FORM**

FOR NPS USE ONLY
RECEIVED APR 21 1980
DATE ENTERED JUN 27 1980

CONTINUATION SHEET

ITEM NUMBER 4 PAGE 2

OWNER OF PROPERTY

North Cheyenne Avenue

501	Bethal, Wilma
506	Safeway Stores Inc.
529	Reinkemeyer N.W. Corp.
531	Reinkemeyer N. W. Inc.
532	Higgins, Eva Lee etal
535	Reinkemeyer N. W. Corp.
537	Card, R.E.& Anne M.
547	Lundstrum, Sue Betts
601	Sinor, Robert L.& Jimmie Glen
608	Knox, Jesse L.
613	Price, Amelia B.
615	Stringfellow, G.D.& Kerry L. & Tanner Leroy
616	Winters, Betty
617	Stringfellow, G. D. & Kerry L. & Tanner Leroy
618	Winters, Betty
619	Stringfellow, G.D. & Kerry L. & Tanner Leroy
621	McKinney Ray
622	Angus, Carmen & Gerald C. Jr.
623	Forester, John G. & Bobbie J.
624	Angus, Carmen & Gerald C. Jr.
625	Witt, Ira F.
627	Forester, John G. Bobbie J.
628	Angus, Carmen & Bobbie J.
629	Baham, Dorothy Elizabeth
630	Sherburn, Russell E. & Viola L.
636	Sherburn, Russell E. & Viola L.
638	Sherburn, Russell E. & Viola L.
639	Rauch, John H. & Elizabeth
701	Curl, Glayds Ray
707	Reed, Dorothy Mrs.
708	Selman, James A.
709	Starr, Tommy Wilson & Virginia Kay
712	Burley, Ivory G.

UNITED STATES DEPARTMENT OF THE INTERIOR
NATIONAL PARK SERVICE

**NATIONAL REGISTER OF HISTORIC PLACES
INVENTORY -- NOMINATION FORM**

FOR NPS USE ONLY	
RECEIVED	APR 21 1980
DATE ENTERED	JUN 27 1980

CONTINUATION SHEET

ITEM NUMBER 4 PAGE 3

North Cheyenne Avenue (con't)

713	Angus, Gerald & Carmen
715	Angus, Gerald & Carmen
716	Kung, Margaret E.
718	James, Gary Michael
722	Harris, Richard Henry & Linda Jean
723	Angus, Gerald & Carmen
729	Ingram, Geo.
730	Cecil, Ola Ethel
735	Fisher, Alfred G.
736	Coulter, Willie A. & Margaret J.
739	Semler, Jerry L & E. Ferrell
740	T.U.R.A.
744	Semler, Jerry L & E. Ferrell
747	Semler, Jerry L & E. Ferrell
750	Semler, Jerry L & E Ferrell
801	Palmer Richey L.
804	University of Tulsa
805	Costello, Richard David & Wanda C.
807	Costello, Richard David & Wands C.
811	Reagan, Eugene & Audrey Mallett
812	Pruitt, Hobart W.
815	Reagan, Eugene & Audrey Mallett
816	Costello, Richard David & Wands C.
819	Tucher, Roy N.
820	Davis, Lyle A. & Darleen
822	Mc Intoch James W.
823	Bernhard, Charles B. & Rose
902	Barochoff. Rose
904	Busse C. Henry
905	Cline, Marforie A. (mother & Beverly Kay Johnson
909	Berry, Geo. K.
910	Gibson, Viola A. Mrs
915	McBee, Robert L.
916	Foster, Roy C.
917	Collins, Sandra A.
920	Beal, James N.
923	Anderson, James Lewis
924	Thomas, Gladys L.
1001	Stover, Vivian Mrs.
1007	Lownsbery, Dollie E.
1009	Provinsal, Esther Mrs.
1011	Lownsbery, Guy T.

UNITED STATES DEPARTMENT OF THE INTERIOR
NATIONAL PARK SERVICE

**NATIONAL REGISTER OF HISTORIC PLACES
INVENTORY -- NOMINATION FORM**

FOR NPS USE ONLY
RECEIVED APR 21 1980
DATE ENTERED JUN 27 1980

CONTINUATION SHEET

ITEM NUMBER 4 PAGE 4

North Cheyenne Avenue (con't)

1012	Bd. of Ch. Ext. of United Presbyterian Church
1014	Bd. of Ch. Ext. of United Presbyterian Church
1017	Richards John R.
1021	Kyle, Lizzet L.
1103	Vann, William H. & Izola C.
1104	Guinn, Thelmarie
1105	Vandeventer, Letha G.
1106	Rogers, A J.
1108	Rogers, A. J. & Aline
1109	Scroggs, Mary F.
1110	Lewis G. B. Mrs.
1115	Cline, Marjorie A. (mother) & Maes, Beverly K. Johns
1117	Bell Bruce C. & Lois R.
1118	McGuire, Barney B.
1121	Smith, Larry
1124	Casey, Gene & Margaret
1126	Daniels, Frank C. & Jefferson,, Alee M.
1127	Sheppard, Roy Lee & Trincella
1129	Martin, Caroln L.
1130	Washington, Frank & Gertrude
1132	Wood, Monroe Oland
1133	Flores, Bruno L.
1136	Vann, Louis V. & Lavada
1137	Poplin, Leonard
1140	Stehle, Christine Mr.
1141	Bang, Nguyne Dinh & VuKue Van
1144	Inman, Merle B.
1145	Dorman, Lenora B. Mrs.
1146	Hawkins, Alice Louello
1151	Ward, Minnie Pearl
1152	Skinner, C.C.
1155	Audre, Bessie Ivez
1158	Curtis, John Michael & Dana
1159	Andre, Bessie Inez Mrs.
1160	Willians, Tommy Jr.
1164	Speights, Clara F. Mrs.
1165	Hayes, Jonathan
1168	Ransom, Odis D.
1169	Watson, Tiller S.
1172	Seals, Willie O.

UNITED STATES DEPARTMENT OF THE INTERIOR
NATIONAL PARK SERVICE

**NATIONAL REGISTER OF HISTORIC PLACES
INVENTORY -- NOMINATION FORM**

FOR NPS USE ONLY	
RECEIVED	APR 21 1980
DATE ENTERED	JUN 27 1980

CONTINUATION SHEET

ITEM NUMBER 4 PAGE 5

North Denver Avenue

541	Phillips, Willard E. etal.(State of Okla)
550	Roberts, L.V.
555	Brown Jones Foundation, Montfout Jones & Allie
556	Roberts, L.V.
560	Roberts, L.V.
570	Joplin, James Robert Corp.
601	Bogler, Charles F. Rev.
603	Click, Bill
605	World Wide Assistance Program Inc.
606	First United Pentecostal Church
608	Sanders, Mabel E. Mrs.
618	Colombo, Helen
620	Colombo, Frank.
631	Centenary Methodist Church
633	Murdock, Monnie V. Mrs.
636	Linnington, Stanley
640	Livingston, Stanley Jr. & Lili
647	Nipps, Alfred L.
701	Burrow, Banks B.
702	Wright, James N. & Florance
706	Ryckele, H. Mark Jr.
707	Friedl, Phillip Joseph & Hiskett, John Francis
710	Patterson, B.T.
711	Guerrers, R. T & Isabelle A.
714	Patterson, Bradil T.
715	Coulter, Willie A Mrs.
720	Galimore, Vera O.
723	Patterson, Bradil T.
738	Richardson, William James & Elsie
739	Jachson Vernon
740	Richardson, J.W.
743	Ganter, B.J. as Catholic Bishop
744	Brown, Wallace & Dollie
745	Ganter, B.J. as Catholic Bishop

UNITED STATES DEPARTMENT OF THE INTERIOR
NATIONAL PARK SERVICE

**NATIONAL REGISTER OF HISTORIC PLACES
INVENTORY -- NOMINATION FORM**

FOR NPS USE ONLY	
RECEIVED	APR 21 1980
DATE ENTERED	JUN 27 1980

CONTINUATION SHEET


ITEM NUMBER 4

PAGE 6

North Denver Avenue (con't)

749	Ganter, B.J. as Catholic Bishop
750	Thiel, Emery G.
751	Hollier, Jeffrey P. & Susan F.
752	Beil, Paul A.
757	Alexander, Wm. R.
758	Johns, Marjorie Mrs.
761	Lyons, Willie E.
762	Goodwin, Alquita
765	Conrad, Betty L.
766	Soden, Robert James & Hammond, Richard M. Jr.
769	Busse, J.R. & Gladys
773	Busse, J.R. & Gladys
774	Bane, Geo.
901	Busse, Joseph R.
902	Brammer, Novie C. & Lillie B.
906	Mays, Robert C.
907	Beal, James Nathan
911	Beal, James Nathan
912	Maylugh Carl C.
914	Pruitt Elbert W.
915	Parker, Ronnie
919	Hall, Leslie
920	Vacant
923	Renfro, J.D. & Zela Mae
1002	Kritikos, Virginia
1003	Kritikos, Virginia
1005	Kritikos, Virginia
1008	Risby, Nathan & Rosalette Katherine
1010	Mach, Luellen & Angeline
1015	Carrell Paul
1016	Jones, Floyd
1017	Laws, Joe W. & Betty Jean
1019	Laws, Joe W. & Betty Jean
1020	De Blanc, Alma
1021	Laws, Joe W. & Betty Jean
1023	Laws, Joe W. & Betty Jean
1024	Byers, K.J.

UNITED STATES DEPARTMENT OF THE INTERIOR
NATIONAL PARK SERVICE



**NATIONAL REGISTER OF HISTORIC PLACES
INVENTORY -- NOMINATION FORM**

CONTINUATION SHEET

ITEM NUMBER 4

PAGE 7

North Denver (con't)

1102	Hill, John Delos & Carolyn Ann
1103	Flores, Bruno L. & Helen H.
1106	Matthews, Joseph J.
1110	Honey cutt, Martin A. & Gury B.
1114	Graves, Margt Mrs.
1115	Doughty, Ellis
1118	Dangerfield, Dwight O. & Earlene
1119	Woodward, Jesse C. & Marjie Sue
1123	Lacour, Wm.
1124	Lacour Raymond A.
1127	Haynes, Joe
1129	Ward, Minnie Pearl
1134	Richardson, Leonard
1135	Ferguson, Marceille
1139	Davis, Sterling J.
1140	Walker, Georgeiola
1144	Maddox, W.E.
1145	Hawkworth, Thomas M & M. Joan
1152	Rich Catherine
1155	Wilder, Hallie M Mrs.
1156	Utley, Veatrice Mrs.
1157	Buggs, Levi
1158	Jones, Wiley
1159	Pierro, Callie
1161	Ward, Minnie Mrs.
1170	Harris, Rosa Lee
1171	Barnett, Frank E.
1174	T.U.R.A.
1175	Lampson, John
1219	Page, John H.

UNITED STATES DEPARTMENT OF THE INTERIOR
NATIONAL PARK SERVICE

**NATIONAL REGISTER OF HISTORIC PLACES
INVENTORY -- NOMINATION FORM**

FOR NPS USE ONLY
RECEIVED APR 21 1980
DATE ENTERED APR 27 1980

CONTINUATION SHEET

ITEM NUMBER 4 PAGE 8

West Fairview Str.

102	Smith, Juniar L.
103	City of Tulsa
104	Jackson, J.L.
105	City of Tulsa
211	Bonnell, Thomas W. Jr.
215	NerKowski, Frank A & PamelaJ.

West Haskell Str.

210	Paulson, George M. Jr.
212	Paulson, George M. Jr.
213	Cecil, Ola Ethel
214	Paulson, George M. Jr.
215	Patterson, Bradill T.
215	Dilley Bill E.
310	Amezquita, Magdalena
311	Carmac Real Estate, Co.
312	Spears Phillip

West Jasper Str.

210	Foster Ourelia
211	Pruitt Jack Jr.
212	No Return
216	Vinceletti, Hubert C.
310	Crawford James

West King Str.

205	Bd of Ch, Ext of United Presbyterian Church
211	Bd of Ch. Ext of United Presbyterian Church
308	Harris, Richard H.
316	Harris, Richard H. & Linda Jean
318	Bruner Maxine Mrs.
321	Vacant

West Latimer Str.

210	Smittle, Ruth M.
211	Guinn, Thelmarie

UNITED STATES DEPARTMENT OF THE INTERIOR
NATIONAL PARK SERVICE

**NATIONAL REGISTER OF HISTORIC PLACES
INVENTORY -- NOMINATION FORM**

FOR NPS USE ONLY	
RECEIVED	APR 21 1980
DATE ENTERED	JUN 27 1980

CONTINUATION SHEET

ITEM NUMBER 4 PAGE 9

West Latimer Str. (con't)

212	Smittle, Ruth M.
214	Laws, Joe & Betty Jean
216	Foster, Larry
217	Flores, Bruno L. & Helen V.
218	Panelle Tony
220	Laws, Joe & Betty Jean
315	Williams Herman

West Marshall Str.

204	Curtis, Joseph
-----	----------------

UNITED STATES DEPARTMENT OF THE INTERIOR
NATIONAL PARK SERVICE

**NATIONAL REGISTER OF HISTORIC PLACES
INVENTORY -- NOMINATION FORM**

FOR NPS USE ONLY	
RECEIVED APR 21 1980	
DATE ENTERED	JUN 27 1980

CONTINUATION SHEET

ITEM NUMBER

7

PAGE

10

Buildings representative of those contributing to the character of the district (All but three district buildings contribute.):

1. George Winkler House (605 North Denver): 1911, Prairie, two-stories, George Winkler, architect.
2. Tate Brady House (620 North Denver): 1920, two-stories, Carthage stone.
3. J.S. Hopping House (636 North Denver): 1911, two-stories, buff brick, tile roof.
4. 762 North Denver, 1922, Victorian trim, two-and-one-half stories, John Blair, architect.
5. J.B. Wilson House (1003 North Denver): 1910, one-story, tile roof, center courtyard.
6. M.E. Latimer House (1103 North Denver): 1914, one-story, Victorian detailing.
7. 532 N. Cheyenne, two-and-a-half stories, frame, stucco, concrete bands and geometric concrete ornamentation.
8. 628 N. Cheyenne, two-stories, Dutch Colonial, clapboard, cut shingles.
9. Grosshart Sanitarium (636 North Cheyenne): c. 1909, two-stories, frame.
10. 905 N Cheyenne, one-story, wood frame, hipped roof.
11. 1109 N. Cheyenne, one-story, wood frame, hipped roof.

Non-conforming intrusions:

12. Safeway (Denver and Fairview).
13. Texaco Station (Denver and Edison).
14. Tastee-Freeze (640 N. Denver).

3 SIGNIFICANCE

PERIOD	AREAS OF SIGNIFICANCE -- CHECK AND JUSTIFY BELOW			
<input type="checkbox"/> PREHISTORIC	<input type="checkbox"/> ARCHEOLOGY-PREHISTORIC	<input type="checkbox"/> COMMUNITY PLANNING	<input type="checkbox"/> LANDSCAPE ARCHITECTURE	<input type="checkbox"/> RELIGION
<input type="checkbox"/> 1400-1499	<input type="checkbox"/> ARCHEOLOGY-HISTORIC	<input type="checkbox"/> CONSERVATION	<input type="checkbox"/> LAW	<input type="checkbox"/> SCIENCE
<input type="checkbox"/> 1500-1599	<input type="checkbox"/> AGRICULTURE	<input type="checkbox"/> ECONOMICS	<input type="checkbox"/> LITERATURE	<input type="checkbox"/> SCULPTURE
<input type="checkbox"/> 1600-1699	<input checked="" type="checkbox"/> ARCHITECTURE	<input type="checkbox"/> EDUCATION	<input type="checkbox"/> MILITARY	<input type="checkbox"/> SOCIAL/HUMANITARIAN
<input type="checkbox"/> 1700-1799	<input type="checkbox"/> ART	<input type="checkbox"/> ENGINEERING	<input type="checkbox"/> MUSIC	<input type="checkbox"/> THEATER
<input type="checkbox"/> 1800-1899	<input type="checkbox"/> COMMERCE	<input type="checkbox"/> EXPLORATION/SETTLEMENT	<input type="checkbox"/> PHILOSOPHY	<input type="checkbox"/> TRANSPORTATION
<input checked="" type="checkbox"/> 1900-	<input type="checkbox"/> COMMUNICATIONS	<input type="checkbox"/> INDUSTRY	<input type="checkbox"/> POLITICS/GOVERNMENT	<input type="checkbox"/> OTHER (SPECIFY)
		<input type="checkbox"/> INVENTION		

SPECIFIC DATES 1907-1925 BUILDER/ARCHITECT

STATEMENT OF SIGNIFICANCE

From territorial days until the 1920's, Brady Heights was an important portion of the then-fashionable north side. Known as the "Silk Stocking District," the area was home to many Tulsans who were active in the city's growth and development in the 1910's and 1920's. These included Tate Brady, merchant and entrepreneur for whom the district was named; J.S. Hopping, founder of the Fourth National Bank with his neighbor and brother-in-law Thomas Hartman; G.V. Vandever, one of the brothers who started Tulsa's oldest extant department store; George Winkler, a leading local architect (Mayo Hotel, Trinity Episcopal Church); I.S. Mincks, original owner of the Minks-Adams Hotel (National Register 11-7-78); and other important community leaders including Judge Gubser, Postmaster Crutchenfield, and Zenia Loughton, photographer.

Brady Heights, developed after the Red Fork oil strike in 1901 reflected the more settled character of the former raw frontier town. Brady Heights set the architectural standard for other early middle and upper class Tulsa residential developments. Although later neighborhoods boasted larger, more expensive homes; in many cases these houses had identical floor plans and differing facades. By contrast, Brady Heights offered a striking variety of styles including a 1910 Prairie house, a 1920 neoclassic mansion, and two Dutch Colonial houses.

Tulsa, incorporated in 1898, has always equated progress with new construction. Thus, few pre-1920 Tulsa neighborhoods remain. None is as intact as Brady Heights.

Brady Heights is included in the Neighborhood Housing Services of Tulsa area. Through NHS, low-interest rehabilitation loans will be made available to property owners.

9 MAJOR BIBLIOGRAPHICAL REFERENCES

See Continuation Sheet #11

UTM NOT VERIFIED

10 GEOGRAPHICAL DATA

ACREAGE NOT VERIFIED

ACREAGE OF NOMINATED PROPERTY 72

QUADRANGLE NAME Tulsa

QUADRANGLE SCALE 1:24000

UTM REFERENCES

A 1,5 2,3,0 4,3,0 4,0,6 9,3,0
 ZONE EASTING NORTHING

B 1,5 2,3,0 4,0,0 4,0,5 7,9,0
 ZONE EASTING NORTHING

C 1,5 2,3,0 1,4,0 4,0,5 7,9,0

D 1,5 2,3,0 1,9,0 4,0,6 9,3,0

E

F

G

H

VERBAL BOUNDARY DESCRIPTION Marshall Street on the north; alley between Cheyenne Avenue and Main Street on the east; Inner Dispersal Loop on the south; Osage Expressway right-of-way, alley between Elwood and Denver on the west.

LIST ALL STATES AND COUNTIES FOR PROPERTIES OVERLAPPING STATE OR COUNTY BOUNDARIES

STATE	CODE	COUNTY	CODE
-------	------	--------	------

STATE	CODE	COUNTY	CODE
-------	------	--------	------

11 FORM PREPARED BY

NAME / TITLE

Tamara Coombs, Director; Michael Stewart, Asst. Director; and staff

ORGANIZATION

Tulsa Historic Preservation Office

DATE

September 1979

STREET & NUMBER

411 S. Denver

TELEPHONE

(918) 585-2681

CITY OR TOWN

Tulsa

STATE

Oklahoma

12 STATE HISTORIC PRESERVATION OFFICER CERTIFICATION

THE EVALUATED SIGNIFICANCE OF THIS PROPERTY WITHIN THE STATE IS:

NATIONAL

STATE

LOCAL

As the designated State Historic Preservation Officer for the National Historic Preservation Act of 1966 (Public Law 89-665), I hereby nominate this property for inclusion in the National Register and certify that it has been evaluated according to the criteria and procedures set forth by the National Park Service.

STATE HISTORIC PRESERVATION OFFICER SIGNATURE

Blenn Jordan

TITLE

DATE

4/10/80

FOR NPS USE ONLY

I HEREBY CERTIFY THAT THIS PROPERTY IS INCLUDED IN THE NATIONAL REGISTER

for Bruce McDaniel
 KEEPER OF THE NATIONAL REGISTER

DATE

6/27/80

ATTEST:

Bill Givens
 CLERK OF REGISTRATION

DATE

6/23/80

UNITED STATES DEPARTMENT OF THE INTERIOR
NATIONAL PARK SERVICE

**NATIONAL REGISTER OF HISTORIC PLACES
INVENTORY -- NOMINATION FORM**

FOR NPS USE ONLY
RECEIVED APR 21 1980
DATE ENTERED JUN 27 1980

CONTINUATION SHEET

ITEM NUMBER 9 PAGE 11

MAJOR BIBLIOGRAPHICAL REFERENCES

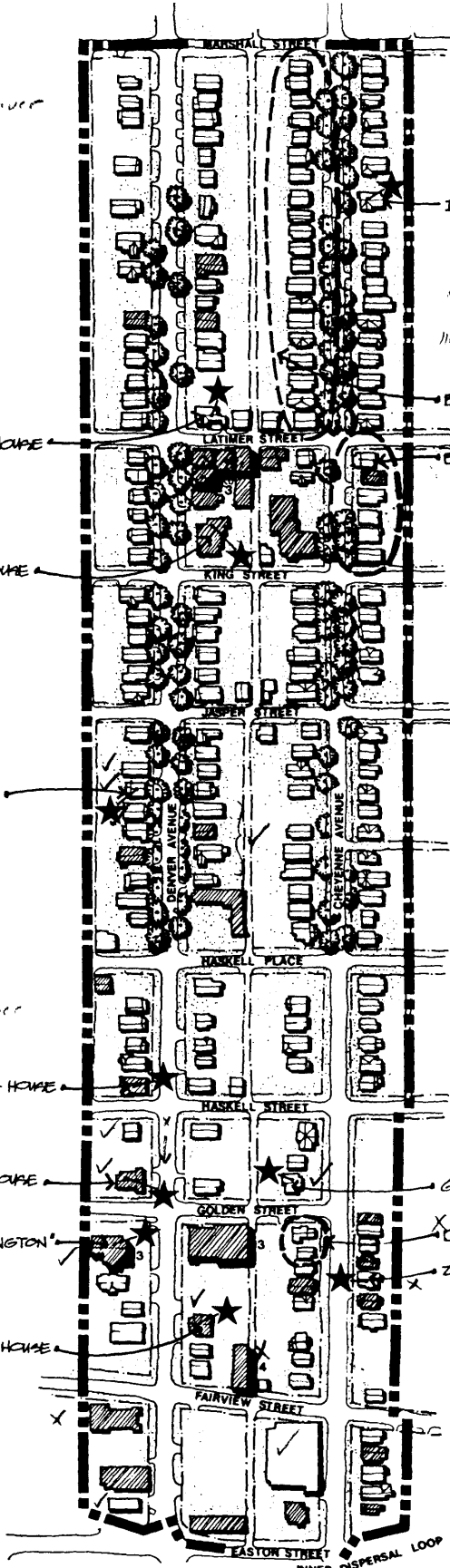
Tulsa World; 27 December 1962, 18 Jan 1973

Tulsa Tribune; 27 September 1978, "Tate Brady: Tulsa's
first 'Mr. Tulsa'"

History of the State of Oklahoma, 1909, Vol. II, p. 46

Osage Route Environmental Impact Statement Workbook,
Prepared for the Oklahoma Department of Transportation

- ✓ 1013 N Denver
- ✓ 1103 " "
- X 1015 " "
- X 1107 " "



I.S. MINCKS HOUSE

1109 N Cheyenne

1102 N Cheyenne X

BUNGALOWS

M.E. LATIMER HOUSE

BUNGALOWS w/ PORCHES

905 N Cheyenne ✓

910 " " X

J.B. MILSON HOUSE

? N Denver X

? N Cheyenne X

" " " X

VICTORIAN HOME by ARCH. JOHN BLAIR

X (1012) N Denver

WINTERINGER HOUSE

HOPPING HOUSE

CROSSHAFT SANITARIUM

TATE BRADY'S "AFLINGTON"

201 N Cheyenne X

X DUTCH COLONIALS - 608 N Cheyenne ✓

ZENA LONGTON HOUSE

GEORGE WINKLER HOUSE

ARCHITECTURAL ANALYSIS

530 N Cheyenne X




BRADY HEIGHTS

- BUILDING MATERIALS
- BRICK
- STUCCO
- WOOD (undesignated)
- ★ SIGNIFICANT STRUCTURE
- ☐ NUMBER OF STORIES (some story structures are undesignated)


✓ - photos of nomination
 X - photos of deterioration

AGE OF HOUSING STOCK CHANGES @ MARSHALL
 - EDGE OF DISTRICT NOT WELL DEFINED



COMMERCIAL & APARTMENT MIX FORMS
 TIGHT BLDG. ALIGNMENTS THAT CONTRAST
 OF THE SURROUNDING HOUSES

EXPRESSWAY CREATES
 VISUAL & PHYSICAL BARRIER



PROPOSED CHANGE EXPRESS

CHANGE IN HOUSING STOCK
 & LAND USE DEFINES BOUNDARY

CHAIN LINK FENCES NEED
 SOFTENING

STEPS FROM SIDEWALK & FRONT
 YARD REPEATED ALONG STREET

TASTE FREEZE

DETERIORATING HOUSING

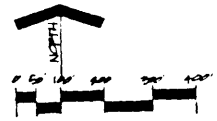
SAFEBWAY SIDE OF LARGE PARKING LOT

FURNITURE STORE
 CLEANERS
 GAS STATION

IDL EXPRESSWAY FORMS
 VISUAL & PHYSICAL BARRIER

IDL OVERPASS @ DENVER
 FORMS ENTRY TO DISTRICT

PHYSICAL ANALYSIS



BRADY HEIGHTS

- STREET TREES
- VACANT LAND
- HARD SURFACED PKG.
- FENCES
- GRAVEL PARKING
- MAJOR ARTERIAL
- SLOPE OF STEPS
- CHURCHES

