



THE
MARSHALL KEY
HOUSE C 1800
HARNET BEECHER FLAHER
STONES AND STONE MADE IN
MASS. THE INTERIOR IS
SLATE AND STONE AT THE
OLD COURTHOUSE WHICH
PREVIOUS TO THE HOUSE WAS
THE ARTILLERY HOUSE
UNDER TOWN CARRIAGE

UNITED STATES DEPARTMENT OF THE INTERIOR
NATIONAL PARK SERVICE


NATIONAL REGISTER OF HISTORIC PLACES
PROPERTY PHOTOGRAPH FORM

(Type all entries - attach to or enclose with photograph)

STATE Kentucky	
COUNTY Mason	
FOR NPS USE ONLY	
ENTRY NUMBER 10.1/16.0002	DATE 1/21/70

SEE INSTRUCTIONS

1. NAME			
COMMON: Washington, Kentucky Historic District			
AND/OR HISTORIC:			
2. LOCATION			
STREET AND NUMBER: Boundaries as shown on annexed map			
CITY OR TOWN: Washington			
STATE: Kentucky k	CODE 16	COUNTY: Mason	CODE 161
3. PHOTO REFERENCE			
PHOTO CREDIT: Kalman Papp			
DATE OF PHOTO: June 1969			
NEGATIVE FILED AT: Ky. Dept. of Public Information			
4. IDENTIFICATION			
DESCRIBE VIEW, DIRECTION, ETC. Marshall Key House, Main Street, Washington, Kentucky			





THE
BAYLESS-FORMAN
TAYLOR HOUSE
1802

BUILT BY WILLIAM BAYLESS
EARLY TRUSTEE OF BALTIMORE
CAPTAIN BAYLESS
CONTRACTOR & CARPENTER
OF BALTIMORE MARYLAND
MAY 18 1802

UNITED STATES DEPARTMENT OF THE INTERIOR
NATIONAL PARK SERVICE

NATIONAL REGISTER OF HISTORIC PLACES

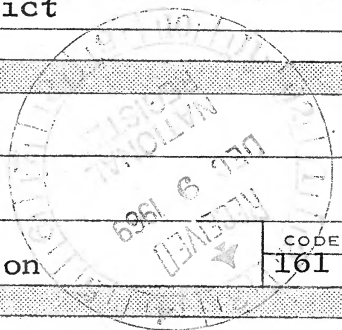
PROPERTY PHOTOGRAPH FORM

(Type all entries - attach to or enclose with photograph)

STATE Kentucky	
COUNTY Mason	
FOR NPS USE ONLY	
ENTRY NUMBER 70-1-16-0002	DATE 1/21/70

SEE INSTRUCTIONS

1. NAME			
COMMON: Washington, Kentucky Historic District			
AND/OR HISTORIC:			
2. LOCATION			
STREET AND NUMBER: Boundaries as shown on annexed map			
CITY OR TOWN: Washington			
STATE: Kentucky	CODE 16	COUNTY: Mason	CODE 161
3. PHOTO REFERENCE			
PHOTO CREDIT: Kalman Papp			
DATE OF PHOTO: June 1969			
NEGATIVE FILED AT: Ky. Dept. of Public Information, Frankfort, Ky.			
4. IDENTIFICATION			
DESCRIBE VIEW, DIRECTION, ETC. Bayless- Forman - Taylor House Main St. Washington, Ky.			





UNITED STATES DEPARTMENT OF THE INTERIOR
NATIONAL PARK SERVICE

NATIONAL REGISTER OF HISTORIC PLACES

PROPERTY PHOTOGRAPH FORM

(Type all entries - attach to or enclose with photograph)

STATE Kentucky	
COUNTY Mason	
FOR NPS USE ONLY	
ENTRY NUMBER 70-1-16-0002	DATE 1/21/70

1. NAME

COMMON: Washington, Kentucky Historic District
AND/OR HISTORIC:

2. LOCATION

STREET AND NUMBER:
Boundaries as shown on annexed map

CITY OR TOWN:
Washington

STATE: Kentucky	CODE 16	COUNTY: Mason	CODE 161
--------------------	------------	------------------	-------------

3. PHOTO REFERENCE


PHOTO CREDIT: Kalmann Papp

DATE OF PHOTO: June 1969

NEGATIVE FILED AT: Ky. Dept. of Public Information

4. IDENTIFICATION

DESCRIBE VIEW, DIRECTION, ETC.
Restored Federal doorway at Taylor House



SEE INSTRUCTIONS



UNITED STATES DEPARTMENT OF THE INTERIOR
NATIONAL PARK SERVICE

NATIONAL REGISTER OF HISTORIC PLACES
PROPERTY PHOTOGRAPH FORM

(Type all entries - attach to or enclose with photograph)

STATE Kentucky	
COUNTY Mason	
FOR NPS USE ONLY	
ENTRY NUMBER <i>70-1-16-0002</i>	DATE <i>1/21/70</i>

1. NAME

COMMON: **Washington, Kentucky Historic District**
AND/OR HISTORIC:

2. LOCATION

STREET AND NUMBER:
Boundaries as shown on annexed map

CITY OR TOWN:
Washington

STATE: Kentucky	CODE 16	COUNTY: Mason	CODE 161
---------------------------	-------------------	-------------------------	--------------------

3. PHOTO REFERENCE

PHOTO CREDIT: **Kalman Papp**

DATE OF PHOTO: **June 1969**


NEGATIVE FILED AT: **Ky. Dept. of Public Information, Frankfort Ky.**

4. IDENTIFICATION

DESCRIBE VIEW, DIRECTION, ETC.

**Doorway detail with reeded roll, Beeler Malone House
Washington, Kentucky**

SEE INSTRUCTIONS





UNITED STATES DEPARTMENT OF THE INTERIOR
NATIONAL PARK SERVICE

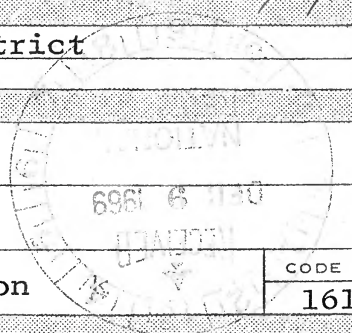
NATIONAL REGISTER OF HISTORIC PLACES
PROPERTY PHOTOGRAPH FORM

(Type all entries - attach to or enclose with photograph)

STATE Kentucky	
COUNTY Mason	
FOR NPS USE ONLY	
ENTRY NUMBER 70-116-0002	DATE 1/21/70

1. NAME			
COMMON:	Washington, Kentucky Historic District		
AND/OR HISTORIC:			
2. LOCATION			
STREET AND NUMBER: Boundaries as shown on annexed map			
CITY OR TOWN: Washington			
STATE:	CODE	COUNTY:	CODE
Kentucky	16	Mason	161
3. PHOTO REFERENCE			
PHOTO CREDIT:	Kalmann Papp		
DATE OF PHOTO:	June 1969		
NEGATIVE FILED AT:	Ky. Dept. of Public Information		
4. IDENTIFICATION			
DESCRIBE VIEW, DIRECTION, ETC. Doorway detail -- Marshall Key House -- Washington, Ky.			

SEE INSTRUCTIONS





UNITED STATES DEPARTMENT OF THE INTERIOR
NATIONAL PARK SERVICE

NATIONAL REGISTER OF HISTORIC PLACES

PROPERTY PHOTOGRAPH FORM

(Type all entries - attach to or enclose with photograph)

STATE Kentucky	
COUNTY Mason	
FOR NPS USE ONLY	
ENTRY NUMBER 70-1-16-0002	DATE 1/21/70

1. NAME

COMMON: Washington, Kentucky Historic District
AND/OR HISTORIC:

2. LOCATION

STREET AND NUMBER:

Boundaries as shown on annexed map

CITY OR TOWN:

Washington

STATE:

Kentucky

CODE

16

COUNTY:

Mason

CODE

161

3. PHOTO REFERENCE

PHOTO CREDIT:

Kalman Papp

DATE OF PHOTO:

June 1969


NEGATIVE FILED AT:

Kentucky Dept of Public Information, Frankfort, Ky.

4. IDENTIFICATION

DESCRIBE VIEW, DIRECTION, ETC.

Indian Fort behind Marshall Key House - Washington, Ky.
Notice slits for firing rifle - Slits are spladed open
on inside of building



SEE INSTRUCTIONS



UNITED STATES DEPARTMENT OF THE INTERIOR
NATIONAL PARK SERVICE

NATIONAL REGISTER OF HISTORIC PLACES
PROPERTY PHOTOGRAPH FORM

(Type all entries - attach to or enclose with photograph)

STATE Kentucky	
COUNTY Mason	
FOR NPS USE ONLY	
ENTRY NUMBER 70-116-0002	DATE 1/21/70

SEE INSTRUCTIONS

1. NAME

COMMON: Washington, Kentucky Historic District
AND/OR HISTORIC:

2. LOCATION

STREET AND NUMBER:
Boundaries as shown on annexed map

CITY OR TOWN:
Washington

STATE: Kentucky	CODE 16	COUNTY: Mason	CODE 161
--------------------	------------	------------------	-------------

3. PHOTO REFERENCE

PHOTO CREDIT: Kalmann Papp


DATE OF PHOTO: June 1969

NEGATIVE FILED AT: Ky. Dept. of Public Information

4. IDENTIFICATION

DESCRIBE VIEW, DIRECTION, ETC.

George Wood House , Washington, Ky.





UNITED STATES DEPARTMENT OF THE INTERIOR
NATIONAL PARK SERVICE

NATIONAL REGISTER OF HISTORIC PLACES
PROPERTY PHOTOGRAPH FORM

(Type all entries - attach to or enclose with photograph)

STATE Kentucky	
COUNTY Mason	
FOR NPS USE ONLY	
ENTRY NUMBER 70-1-16-0002	DATE 2/70

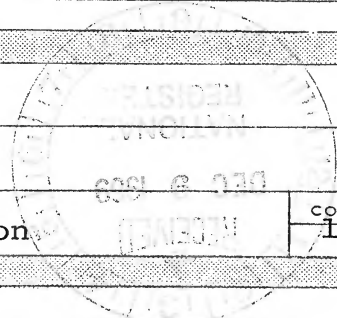
SEE INSTRUCTIONS

1. NAME

COMMON: **Washington, Kentucky Historic District**
AND/OR HISTORIC:

2. LOCATION

STREET AND NUMBER:
Boundaries as shown on annexed map
CITY OR TOWN:
Washington
STATE: **Kentucky** CODE **16** COUNTY: **Mason** CODE **161**



3. PHOTO REFERENCE

PHOTO CREDIT: **Kalman Papp**
DATE OF PHOTO: **June 1969**
NEGATIVE FILED AT: **Ky. Dept. of Public Information**

4. IDENTIFICATION

DESCRIBE VIEW, DIRECTION, ETC.
Taylor House MainSt. Washington, Ky. being restored



UNITED STATES DEPARTMENT OF THE INTERIOR
NATIONAL PARK SERVICE

NATIONAL REGISTER OF HISTORIC PLACES

PROPERTY PHOTOGRAPH FORM

(Type all entries - attach to or enclose with photograph)

STATE Kentucky	
COUNTY Mason	
FOR NPS USE ONLY	
ENTRY NUMBER 70-116-0002	DATE 1/21/70

1. NAME

COMMON: Washington, Kentucky Historic District

AND/OR HISTORIC:

2. LOCATION

STREET AND NUMBER:

Boundaries as shown on annexed map

CITY OR TOWN:

Washington

STATE:

Kentucky

CODE

16

COUNTY:

Mason

CODE

161

3. PHOTO REFERENCE

PHOTO CREDIT: Kalmann Papp

DATE OF PHOTO: June 1969


NEGATIVE FILED AT: Ky. Dept. of Public Information

4. IDENTIFICATION

DESCRIBE VIEW, DIRECTION, ETC.

Pillsbury School Wsshington, Ky.

SEE INSTRUCTIONS





UNITED STATES DEPARTMENT OF THE INTERIOR
NATIONAL PARK SERVICE

NATIONAL REGISTER OF HISTORIC PLACES
PROPERTY PHOTOGRAPH FORM

(Type all entries - attach to or enclose with photograph)

STATE Kentucky	
COUNTY Mason	
FOR NPS USE ONLY	
ENTRY NUMBER 70-1-16-1002	DATE 1/21/70

1. NAME

COMMON: **Washington, Kentucky Historic District**
AND/OR HISTORIC:

2. LOCATION

STREET AND NUMBER:

Boundaries as shown on annexed map

CITY OR TOWN:

Washington

STATE:

Kentucky

CODE

16

COUNTY:

Mason

CODE

161

3. PHOTO REFERENCE

PHOTO CREDIT: **Kalman Papp**

DATE OF PHOTO: **June 1969**


NEGATIVE FILED AT:
Ky. Dept. of Public Information

4. IDENTIFICATION

DESCRIBE VIEW, DIRECTION, ETC.

Old Hotel, now City Hall Main St. Washington, Ky.

SEE INSTRUCTIONS





THE
BIRTHPLACE
GENERAL
ALBERT SIDNEY
JOHNSTON
FEBRUARY 21, 1802
A GENERAL OF THE ARMY OF
THE UNITED STATES AND
OF THE CONFEDERATE ARMY

UNITED STATES DEPARTMENT OF THE INTERIOR
NATIONAL PARK SERVICE

NATIONAL REGISTER OF HISTORIC PLACES
PROPERTY PHOTOGRAPH FORM

(Type all entries - attach to or enclose with photograph)

STATE Kentucky	
COUNTY Mason	
FOR NPS USE ONLY	
ENTRY NUMBER 70-1-16-0002	DATE 1/21/70

SEE INSTRUCTIONS

1. NAME

COMMON: **Washington, Kentucky Historic District**
AND/OR HISTORIC:

2. LOCATION

STREET AND NUMBER:
Boundaries as shown on annexed map

CITY OR TOWN:
Washington,

STATE: Kentucky	CODE 16	COUNTY: Mason	CODE 161
---------------------------	-------------------	-------------------------	--------------------

3. PHOTO REFERENCE

PHOTO CREDIT: **Kalman Papp**


DATE OF PHOTO: **June 1969**

NEGATIVE FILED AT: **Ky. Dept of Public Information**

4. IDENTIFICATION

DESCRIBE VIEW, DIRECTION, ETC.

Albert Sidney Johnston House (restored) Museum D.A.R.





ARTHUR FOX SR.
HOUSE
1840
ONE OF WASHINGTON'S OLD
EST HOUSES BUILT BY THE
ENGLISH FURTRADER WHO
LAID OUT THE TOWN AND
WAS ONE OF THE FIRST
YEOMEN

UNITED STATES DEPARTMENT OF THE INTERIOR
NATIONAL PARK SERVICE

NATIONAL REGISTER OF HISTORIC PLACES

PROPERTY PHOTOGRAPH FORM

(Type all entries - attach to or enclose with photograph)

STATE Kentucky	
COUNTY Mason	
FOR NPS USE ONLY	
ENTRY NUMBER 70-1-16-0002	DATE 1/21/70

SEE INSTRUCTIONS

1. NAME

COMMON: Washington, Kentucky Historic District

AND/OR HISTORIC:

2. LOCATION

STREET AND NUMBER:

Boundaries as shown on annexed map

CITY OR TOWN:

Washington,

STATE:

Kentucky

CODE

16

COUNTY:

Mason

CODE

161

3. PHOTO REFERENCE

PHOTO CREDIT: Kalman Papp


DATE OF PHOTO: June 1969

NEGATIVE FILED AT: Ky. Dept of Public Information, Frankfort, Ky.

4. IDENTIFICATION

DESCRIBE VIEW, DIRECTION, ETC.

Aurthur Fox Sr. House Washington, Kentucky





UNITED STATES DEPARTMENT OF THE INTERIOR
NATIONAL PARK SERVICE

NATIONAL REGISTER OF HISTORIC PLACES
PROPERTY PHOTOGRAPH FORM

(Type all entries - attach to or enclose with photograph)

STATE Kentucky	
COUNTY Mason	
FOR NPS USE ONLY	
ENTRY NUMBER 70-1-16-1000	DATE 2/21/70


1. NAME
COMMON: Washington, Kentucky Historic District
AND/OR HISTORIC:

2. LOCATION
STREET AND NUMBER: Boundaries as shown on annexed map
CITY OR TOWN: Washington
STATE: Kentucky CODE 16 COUNTY: Mason CODE 161

3. PHOTO REFERENCE
PHOTO CREDIT: Kalmann Papp
DATE OF PHOTO: June 1969
NEGATIVE FILED AT: Kentucky Dept. of Public Information

4. IDENTIFICATION
DESCRIBE VIEW, DIRECTION, ETC.

Cedar Hill overlooking the town of Washington, Ky.



SEE INSTRUCTIONS



UNITED STATES DEPARTMENT OF THE INTERIOR
NATIONAL PARK SERVICE

NATIONAL REGISTER OF HISTORIC PLACES
PROPERTY PHOTOGRAPH FORM

(Type all entries - attach to or enclose with photograph)

STATE Kentucky	
COUNTY Mason	
FOR NPS USE ONLY	
ENTRY NUMBER <i>70-1-16-0002</i>	DATE <i>1/21/70</i>

SEE INSTRUCTIONS

1. NAME

COMMON: **Washington, Kentucky Historic District**
AND/OR HISTORIC:

2. LOCATION

STREET AND NUMBER:
Boundaries as shown on annexed map

CITY OR TOWN:
Washington

STATE: Kentucky	CODE 16	COUNTY: Mason	CODE 161
---------------------------	-------------------	-------------------------	--------------------



3. PHOTO REFERENCE

PHOTO CREDIT: **Kalman Papp**
DATE OF PHOTO: **June 1969**
NEGATIVE FILED AT: **Ky. Dept. of Public Information**

4. IDENTIFICATION

DESCRIBE VIEW, DIRECTION, ETC.
Evans House Washington, Kentucky



18  10

UNITED STATES DEPARTMENT OF THE INTERIOR
NATIONAL PARK SERVICE

NATIONAL REGISTER OF HISTORIC PLACES
PROPERTY PHOTOGRAPH FORM

(Type all entries - attach to or enclose with photograph)

STATE Kentucky	
COUNTY Mason	
FOR NPS USE ONLY	
ENTRY NUMBER 70-1-16-0002	DATE 1/21/72

SEE INSTRUCTIONS

1. NAME

COMMON: Washington, Kentucky Historic District


AND/OR HISTORIC:

2. LOCATION

STREET AND NUMBER:
Boundaries as shown on annexed map

CITY OR TOWN:
Washington

STATE: Kentucky	CODE 16	COUNTY: Mason	CODE 161
--------------------	------------	------------------	-------------



3. PHOTO REFERENCE

PHOTO CREDIT: Kalmann Papp

DATE OF PHOTO: June 1969

NEGATIVE FILED AT: Ky. Dept. of Public Information, Frankfort, Ky.

4. IDENTIFICATION

DESCRIBE VIEW, DIRECTION, ETC.

Paxton's Inn - Main St. Washington, Ky. (restored) D.A.R.




UNITED STATES DEPARTMENT OF THE INTERIOR
NATIONAL PARK SERVICE

NATIONAL REGISTER OF HISTORIC PLACES
PROPERTY PHOTOGRAPH FORM

(Type all entries - attach to or enclose with photograph)

STATE Kentucky	
COUNTY Mason	
FOR NPS USE ONLY	
ENTRY NUMBER 70-1-16-0002	DATE 1/21/70

1. NAME			
COMMON:		Washington, Kentucky Historic District	
AND/OR HISTORIC:			
2. LOCATION			
STREET AND NUMBER:			
Boundaries as shown on annexed map			
CITY OR TOWN:			
Washington			
STATE:	CODE	COUNTY:	CODE
Kentucky	16	Mason	161
3. PHOTO REFERENCE			
PHOTO CREDIT:		Kalmann Papp	
DATE OF PHOTO:		June 1969	
NEGATIVE FILED AT:		Ky. Dept. of Public Information	
4. IDENTIFICATION			
DESCRIBE VIEW, DIRECTION, ETC.			
Old Church Society Museum Washington, Ky.			



SEE INSTRUCTIONS



UNITED STATES DEPARTMENT OF THE INTERIOR
NATIONAL PARK SERVICE

NATIONAL REGISTER OF HISTORIC PLACES

PROPERTY PHOTOGRAPH FORM

(Type all entries - attach to or enclose with photograph)

STATE Kentucky	
COUNTY Mason	
FOR NPS USE ONLY	
ENTRY NUMBER	DATE
70-116-0002	2/21/70

1. NAME

COMMON: **Washington, Kentucky Historic District**
AND/OR HISTORIC:

2. LOCATION

STREET AND NUMBER:

Boundaries as shown on annexed map

CITY OR TOWN:

Washington,

STATE:

Kentucky

CODE

16

COUNTY:

Mason

CODE

161

3. PHOTO REFERENCE

PHOTO CREDIT:

Kalmann Papp

DATE OF PHOTO:

June 1969


NEGATIVE FILED AT:

Ky. Dept. of Public Information, Frankfort, Ky.

4. IDENTIFICATION

DESCRIBE VIEW, DIRECTION, ETC.

Murphy - Moose House Main St. Washington, Ky.



SEE INSTRUCTIONS



UNITED STATES DEPARTMENT OF THE INTERIOR
NATIONAL PARK SERVICE

NATIONAL REGISTER OF HISTORIC PLACES
PROPERTY PHOTOGRAPH FORM

(Type all entries - attach to or enclose with photograph)

STATE

Kentucky

COUNTY

Mason

FOR NPS USE ONLY

ENTRY NUMBER

DATE

70-116 000 2 1/21/70

1. NAME

COMMON: Washington, Kentucky Historic District

AND/OR HISTORIC:

2. LOCATION

STREET AND NUMBER:

Boundaries as shown on annexed map

CITY OR TOWN:

Washington

STATE:

Kentucky

CODE

16

COUNTY:

Mason

CODE

161

3. PHOTO REFERENCE

PHOTO CREDIT: Kalmann Papp


DATE OF PHOTO: June 1969

NEGATIVE FILED AT: Ky. Dept of Public Information

4. IDENTIFICATION

DESCRIBE VIEW, DIRECTION, ETC.

Authur Fox House Log Washington, Ky.



SEE INSTRUCTIONS



UNITED STATES DEPARTMENT OF THE INTERIOR
NATIONAL PARK SERVICE

NATIONAL REGISTER OF HISTORIC PLACES
PROPERTY PHOTOGRAPH FORM

(Type all entries - attach to or enclose with photograph)

STATE Kentucky	
COUNTY Mason	
FOR NPS USE ONLY	
ENTRY NUMBER 70-1-16-0002	DATE 1/21/70

1. NAME

COMMON: **Washington, Kentucky Historic District**
AND/OR HISTORIC:

2. LOCATION

STREET AND NUMBER:
Boundaries as shown on annexed map

CITY OR TOWN:
Washington

STATE: Kentucky	CODE 16	COUNTY: Mason	CODE 161
---------------------------	-------------------	-------------------------	--------------------

3. PHOTO REFERENCE

PHOTO CREDIT: **Kalman Papp**


DATE OF PHOTO: **June 1969**

NEGATIVE FILED AT: **Ky. Dept. of Public Information**

4. IDENTIFICATION

DESCRIBE VIEW, DIRECTION, ETC.

**One of many dug wells on Main St. Washington, Ky.
Developed and dug as first fire-fighting system in Ky.**



SEE INSTRUCTIONS



UNITED STATES DEPARTMENT OF THE INTERIOR
NATIONAL PARK SERVICE

NATIONAL REGISTER OF HISTORIC PLACES
PROPERTY PHOTOGRAPH FORM

(Type all entries - attach to or enclose with photograph)

STATE
Kentucky

COUNTY
Mason

FOR NPS USE ONLY

ENTRY NUMBER

DATE

70-1-16-0002

1/2/70

1. NAME

COMMON: Washington, Kentucky Historic District

AND/OR HISTORIC:

2. LOCATION

STREET AND NUMBER:

Boundaries as shown on annexed map

CITY OR TOWN:

Washington

STATE:

Kentucky

CODE

16

COUNTY:

Mason

CODE

161

3. PHOTO REFERENCE

PHOTO CREDIT: Kalman Papp

DATE OF PHOTO: June 1969

NEGATIVE FILED AT:


Ky. Dept. of Public Information

4. IDENTIFICATION

DESCRIBE VIEW, DIPECTION, ETC.

Original limestone side walk at Washington, Ky.

SEE INSTRUCTIONS





MAYSVILLE ROAD

BUILT BY
"MAYSVILLE AND WASHINGTON TURNPIKE
ROAD COMPANY." INCORPORATED
JANUARY 29, 1829. FIRST FOUR MILES,
MAYSVILLE TO WASHINGTON,
COMPLETED 1830. WAS FIRST
MACADEMIZED ROAD IN KENTUCKY.
COMPLETED TO LEXINGTON 1835.

KENTUCKY DEPARTMENT OF HIGHWAYS

144

UNITED STATES DEPARTMENT OF THE INTERIOR
NATIONAL PARK SERVICE

NATIONAL REGISTER OF HISTORIC PLACES
PROPERTY PHOTOGRAPH FORM

(Type all entries - attach to or enclose with photograph)

STATE Kentucky	
COUNTY Mason	
FOR NPS USE ONLY	
ENTRY NUMBER 70-1-16-0002	DATE 1/21/70

1. NAME

COMMON: Washington, Kentucky Historic District

AND/OR HISTORIC:

2. LOCATION

STREET AND NUMBER:

Boundaries as shown on annexed map

CITY OR TOWN:

Washington

STATE:

Kentucky

CODE

16

COUNTY:

Mason

CODE

161611

3. PHOTO REFERENCE

PHOTO CREDIT: Kalmann Papp

DATE OF PHOTO: June 1969

NEGATIVE FILED AT: Kentucky Dept. of Public Information

4. IDENTIFICATION

DESCRIBE VIEW, DIRECTION, ETC.

Historic Marker at Washington, Ky.



SEE INSTRUCTIONS



JOHNSTON BIRTHPLACE

NEAR HERE ON FEBRUARY 3, 1803,
GENERAL ALBERT SIDNEY JOHNSTON,
CONFEDERATE LEADER, WAS BORN.
HE RESIGNED FROM THE U.S. ARMY
IN 1861 TO JOIN THE SOUTH. KILLED
AT SHILOH, APRIL 6, 1862.

KENTUCKY DEPARTMENT OF HIGHWAYS

91

UNITED STATES DEPARTMENT OF THE INTERIOR
NATIONAL PARK SERVICE

NATIONAL REGISTER OF HISTORIC PLACES
PROPERTY PHOTOGRAPH FORM

(Type all entries - attach to or enclose with photograph)

STATE Kentucky	
COUNTY Mason	
FOR NPS USE ONLY	
ENTRY NUMBER 70-116-0002	DATE 1/21/70

1. NAME

COMMON: **Washington, Kentucky Historic District**
AND/OR HISTORIC:

2. LOCATION

STREET AND NUMBER:

Boundaries as shown on annexed map

CITY OR TOWN:

Washington

STATE:

Kentucky

CODE

16

COUNTY:

Mason

CODE

1611

3. PHOTO REFERENCE

PHOTO CREDIT:

Kalman Papp

DATE OF PHOTO:

June 1969

NEGATIVE FILED AT:

Kentucky Dept. of Public Information

4. IDENTIFICATION

DESCRIBE VIEW, DIRECTION, ETC.

Historic Marker on Main St. -Washington, Ky.

SEE INSTRUCTIONS



UNITED STATES DEPARTMENT OF THE INTERIOR
NATIONAL PARK SERVICE

NATIONAL REGISTER OF HISTORIC PLACES
PROPERTY PHOTOGRAPH FORM

(Type all entries - attach to or enclose with photograph)

STATE Kentucky	
COUNTY Mason	
FOR NPS USE ONLY	
ENTRY NUMBER 70-1-16-0002	DATE 1/21/70

1. NAME

COMMON: Washington, Kentucky Historic District

AND/OR HISTORIC:

2. LOCATION

STREET AND NUMBER:

Boundaries as shown on annexed map

CITY OR TOWN:

Washington

STATE:

Kentucky

CODE

16

COUNTY:

Mason

CODE

161

3. PHOTO REFERENCE

PHOTO CREDIT:

Kalman Papp

DATE OF PHOTO:

June 1969

NEGATIVE FILED AT:

Ky. Dept. of Public Information, Frankfort, Ky.

4. IDENTIFICATION

DESCRIBE VIEW, DIRECTION, ETC.

Federal Hill -- Capt. Thomas Marshall House
Washington, Kentucky

SEE INSTRUCTIONS

