



NATIONAL REGISTER OF HISTORIC PLACES

PROPERTY PHOTOGRAPH FORM

(Type all entries - attach to or enclose with photograph)

STATE	
ALABAMA	
COUNTY	
MOBILE	
FOR NPS USE ONLY	
ENTRY NUMBER	DATE
	AUG 17 1973

SEE INSTRUCTIONS

1. NAME

COMMON: SPRING HILL COLLEGE QUADRANGLE

AND/OR HISTORIC: SPRING HILL COLLEGE

2. LOCATION

STREET AND NUMBER:

4307 Old Shell Road

CITY OR TOWN:

Mobile

STATE:

Alabama

CODE


01

COUNTY:

Mobile

-CODE

97



3. PHOTO REFERENCE

PHOTO CREDIT: Robert L. Anderson, Department of Communications

DATE OF PHOTO: December 1972

NEGATIVE FILED AT: Department of Communications, Spring Hill College, Mobile, Al.

4. IDENTIFICATION

DESCRIBE VIEW, DIRECTION, ETC. Building "A" on PLOT PLAN.

This view shows the back, south end, of the Gothic Chapel. This picture was taken across the Quadrangle facing north from the walk-way in front of the main door of the center section of the Administration Building.

1044



UNITED STATES DEPARTMENT OF THE INTERIOR
NATIONAL PARK SERVICE

NATIONAL REGISTER OF HISTORIC PLACES
PROPERTY PHOTOGRAPH FORM

(Type all entries - attach to or enclose with photograph)

STATE ALABAMA	
COUNTY MOBILE	
FOR NPS USE ONLY	
ENTRY NUMBER	DATE
	AUG 1 1973

1. NAME

COMMON: **SPRING HILL COLLEGE QUADRANGLE**
AND/OR HISTORIC: **SPRING HILL COLLEGE**

2. LOCATION

STREET AND NUMBER: **4307 Old Shell Road**

CITY OR TOWN:

Mobile

STATE:

Alabama

CODE


01

COUNTY:

Mobile

CODE

97



3. PHOTO REFERENCE

PHOTO CREDIT: **Robert L. Anderson, Department of Communications**

DATE OF PHOTO: **December 1972**

NEGATIVE FILED AT:

Department of Communications, Spring Hill College, Mobile, Al.

4. IDENTIFICATION

DESCRIBE VIEW, DIRECTION, ETC. This view is looking east across the Quadrangle with Moore Hall in the background partially obscured by the large live oak tree. The picture was taken from the top of the Arcade on the west side of the Quadrangle. The center and east wing of the Administration Building is on the right, Chapel on the left.

2 of 4

SEE INSTRUCTIONS



NATIONAL REGISTER OF HISTORIC PLACES
 PROPERTY PHOTOGRAPH FORM

(Type all entries - attach to or enclose with photograph)

STATE	
COUNTY	
FOR NPS USE ONLY	
ENTRY NUMBER	DATE
	AUG 17 1973

1. NAME

COMMON: SPRING HILL COLLEGE QUADRANGLE
 AND/OR HISTORIC: SAME


2. LOCATION

STREET AND NUMBER:
 4307 Old Shell Road

CITY OR TOWN:
 Mobile

STATE:
 Alabama

CODE COUNTY:
 01 Mobile



3. PHOTO REFERENCE

PHOTO CREDIT: Roy Thigpen, 1442 S. Beltline, Mobile, Alabama 36609
 DATE OF PHOTO: December 1972
 NEGATIVE FILED AT: Roy Thigpen, 1442 S. Beltline, Mobile, Alabama 36609

4. IDENTIFICATION

DESCRIBE VIEW, DIRECTION, ETC.

Aerial photograph of Spring Hill College Quadrangle and Yenni Hall facing east.

3094

SEE INSTRUCTIONS



NATIONAL REGISTER OF HISTORIC PLACES
 PROPERTY PHOTOGRAPH FORM

(Type all entries - attach to or enclose with photograph)

STATE ALABAMA	
COUNTY MOBILE	
FOR NPS USE ONLY	
ENTRY NUMBER	DATE
	AUG 17 1973

1. NAME

COMMON: SPRING HILL COLLEGE QUADRANGLE
 AND/OR HISTORIC: SPRING HILL COLLEGE


2. LOCATION

STREET AND NUMBER:
 4307 Old Shell Road

CITY OR TOWN:
 Mobile

STATE: Alabama

CODE	COUNTY:	CODE
01	Mobile	97



3. PHOTO REFERENCE

PHOTO CREDIT: Robert L. Anderson, Department of Communications

DATE OF PHOTO: December 1972

NEGATIVE FILED AT:
 Department of Communications, Spring Hill College, Mobile, Al

4. IDENTIFICATION

DESCRIBE VIEW, DIRECTION, ETC.

This is a front view, north side center section, of the Administration Building taken across the Quadrangle from behind the Chapel with the camera directed due south.

4 of 4

SEE INSTRUCTIONS