



UNITED STATES DEPARTMENT OF THE INTERIOR
NATIONAL PARK SERVICE

NATIONAL REGISTER OF HISTORIC PLACES
PROPERTY PHOTOGRAPH FORM

(Type all entries - attach to or enclose with photograph)

STATE	
Mississippi	
COUNTY	
Winston	
FOR NPS USE ONLY	
ENTRY NUMBER	DATE
APR 3 1975	

SEE INSTRUCTIONS

1. NAME

COMMON: Old Robinson Road

AND/OR HISTORIC:

2. LOCATION

STREET AND NUMBER:

Township 16 North, Range 14 East, Sections 1 & 2

CITY OR TOWN:

Louisville

STATE:

Mississippi

CODE

28

COUNTY:

CODE

159

3. PHOTO REFERENCE

PHOTO CREDIT: U. S. Fish and Wildlife Service

DATE OF PHOTO: August 1974

NEGATIVE FILED AT: Noxubee National Wildlife Refuge, Rt # 1, Box 84,
Brooksville, Mississippi 39739


4. IDENTIFICATION

DESCRIBE VIEW, DIRECTION, ETC.

North east end of portion of road nominated where it intersects refuge road to GTR # 4. Site of Old Robinson Road has been kept clear by logging activities.

1084

PROPERTY OF THE NATIONAL REGISTER





UNITED STATES DEPARTMENT OF THE INTERIOR
NATIONAL PARK SERVICE


NATIONAL REGISTER OF HISTORIC PLACES
PROPERTY PHOTOGRAPH FORM

(Type all entries - attach to or enclose with photograph)

STATE	Mississippi	
COUNTY	Winston	
FOR NPS USE ONLY		
ENTRY NUMBER	DATE	
APR 3	1975	

SEE INSTRUCTIONS

1. NAME			
COMMON: Old Robinson Road			
AND/OR HISTORIC:			
2. LOCATION			
STREET AND NUMBER: Township 16 North, Range 14 East, Sections 1 & 2			
CITY OR TOWN: Louisville			
STATE:	CODE	COUNTY:	CODE
Mississippi	28	Winston	159
3. PHOTO REFERENCE			
PHOTO CREDIT: U. S. Fish and Wildlife Service			
DATE OF PHOTO: August 1974			
NEGATIVE FILED AT: Noxubee National Wildlife Refuge, Rt # 1, Box 84, Brooksville, Mississippi 39739			
4. IDENTIFICATION			
DESCRIBE VIEW, DIRECTION, ETC.			
Typical portion of Old Robinson Road showing weeds, briars, and shrubs growing in road bed and pine and oak saplings and trees growing along either side.			
PROPERTY OF THE NATIONAL REGISTER			
# 2034			





UNITED STATES DEPARTMENT OF THE INTERIOR
NATIONAL PARK SERVICE

NATIONAL REGISTER OF HISTORIC PLACES
PROPERTY PHOTOGRAPH FORM

(Type all entries - attach to or enclose with photograph)

STATE Mississippi	
COUNTY Winston	
FOR NPS USE ONLY	
ENTRY NUMBER APR 3 1975	DATE

SEE INSTRUCTIONS

1. NAME

COMMON: Old Robinson Road

AND/OR HISTORIC:

2. LOCATION

STREET AND NUMBER:

Township 16 North, Range 14 East, Sections 1 & 2

CITY OR TOWN:

Louisville

STATE:

Mississippi

CODE

28

COUNTY:

Winston

CODE

159

3. PHOTO REFERENCE

PHOTO CREDIT: U. S. Fish and Wildlife Service

DATE OF PHOTO: August 1974

NEGATIVE FILED AT: Noxubee National Wildlife Refuge, Rt # 1, Box 84,
Brooksville, Mississippi 39739

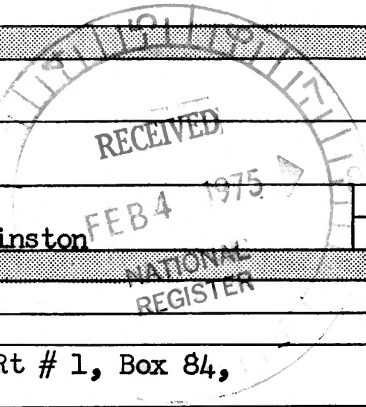
4. IDENTIFICATION

DESCRIBE VIEW, DIRECTION, ETC.

Ruts in Old Robinson Road caused by skidders during logging operations of recent years. Ruts nearly hidden by pine seedlings and other vegetation at time photograph taken.

#384

PROPERTY OF THE NATIONAL REGISTER





UNITED STATES DEPARTMENT OF THE INTERIOR
NATIONAL PARK SERVICE

NATIONAL REGISTER OF HISTORIC PLACES
PROPERTY PHOTOGRAPH FORM

(Type all entries - attach to or enclose with photograph)

STATE Mississippi	
COUNTY Winston	
FOR NPS USE ONLY	
ENTRY NUMBER APR 3 1975	DATE

SEE INSTRUCTIONS

1. NAME

COMMON: Old Robinson Road

AND/OR HISTORIC:

2. LOCATION

STREET AND NUMBER:

Township 16 North, Range 14 East, Sections 1 & 2

CITY OR TOWN:

Louisville

STATE:

Mississippi

CODE

28

COUNTY:

Winston

CODE

159

3. PHOTO REFERENCE

PHOTO CREDIT: U. S. Fish and Wildlife Service

DATE OF PHOTO: August 1974

NEGATIVE FILED AT: Noxubee National Wildlife Refuge, Rt # 1, Box 84,
Brooksville, Mississippi 39739

4. IDENTIFICATION

DESCRIBE VIEW, DIRECTION, ETC.

Young pine trees growing in ditch and road shoulder of Old Robinson Road near its intersection with the Bluff Lake - Betheden Road.

#4 of 4

PROPERTY OF THE NATIONAL REGISTER

