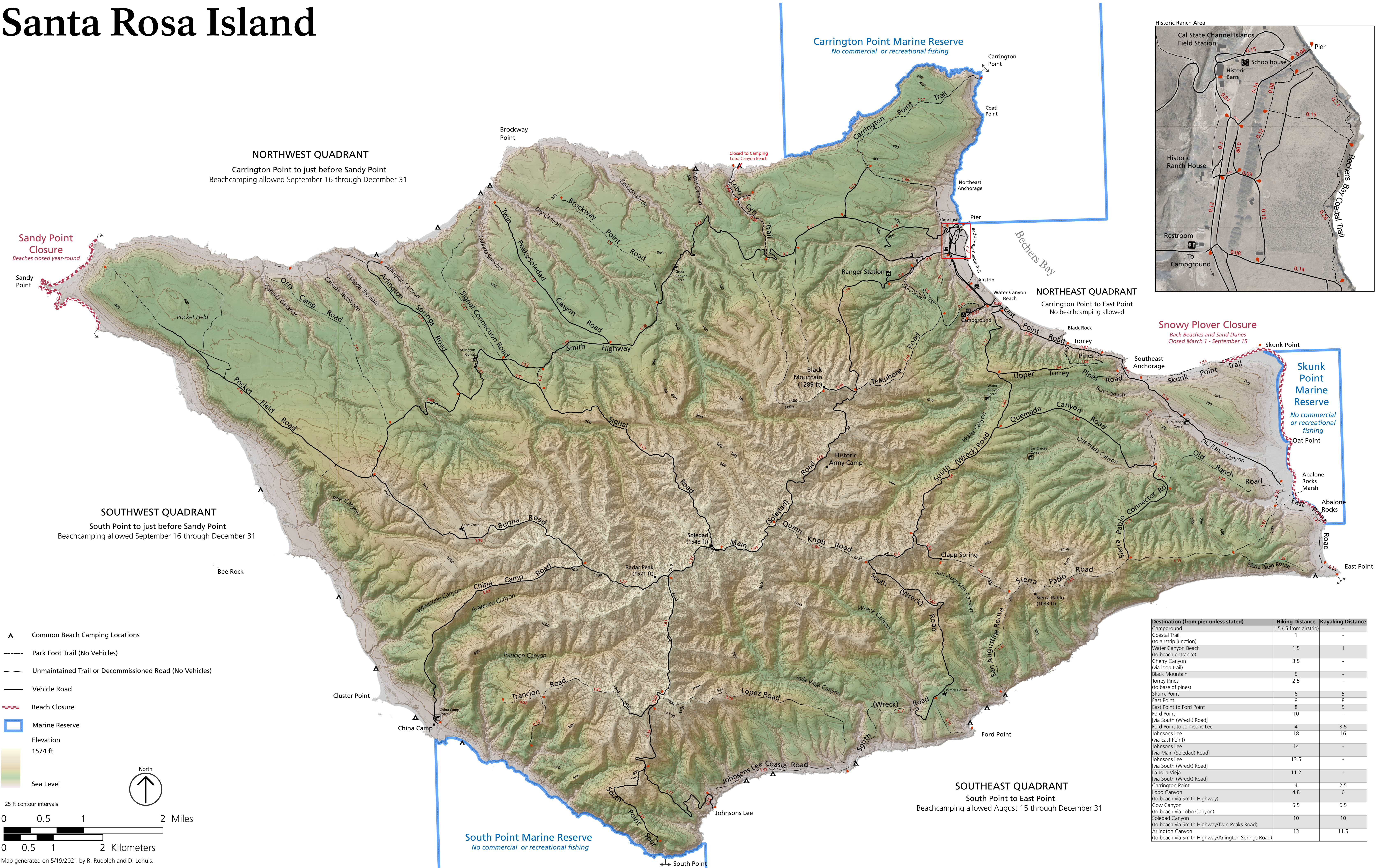




# Santa Rosa Island

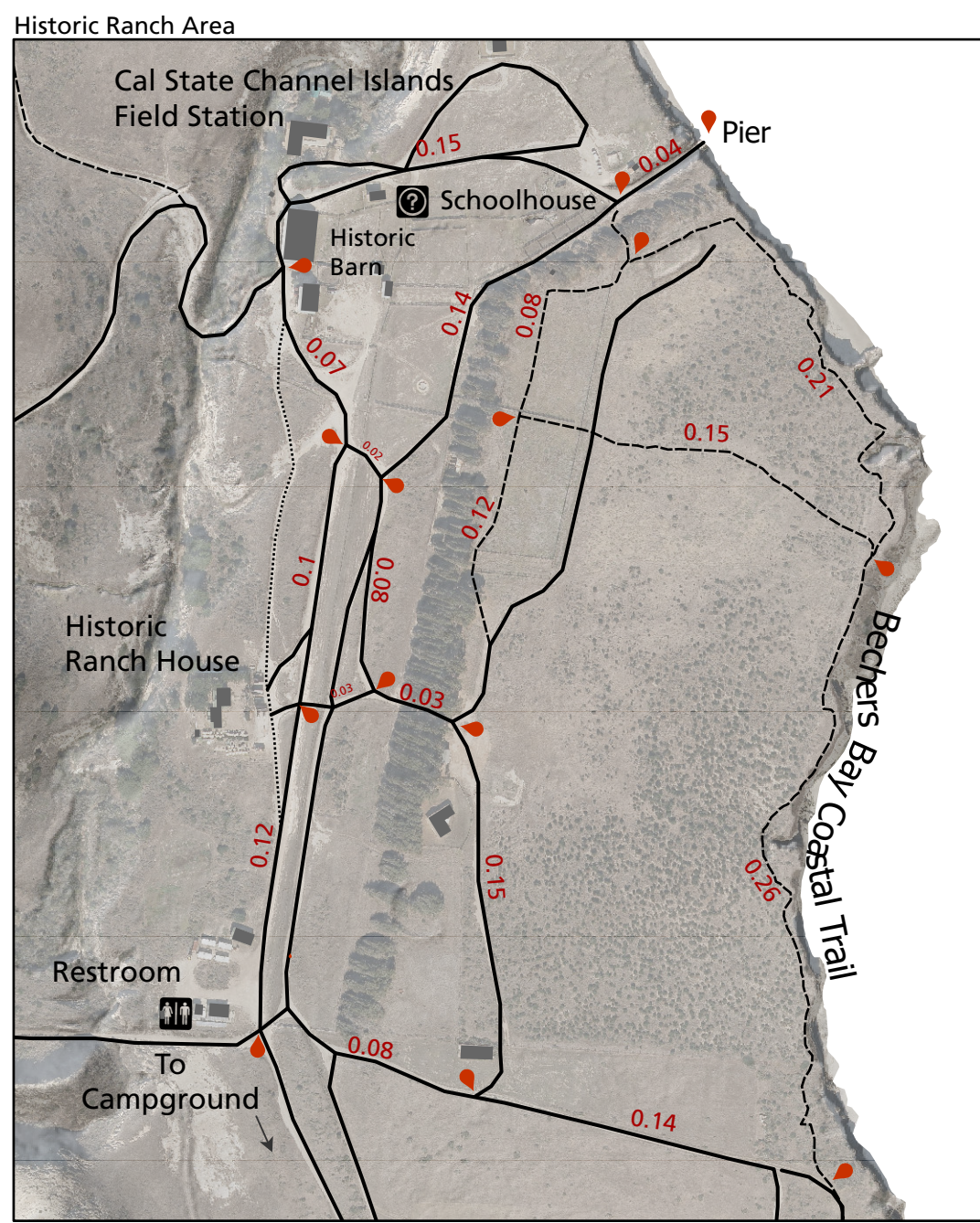


**NORTHWEST QUADRANT**  
Carrington Point to just before Sandy Point  
Beachcamping allowed September 16 through December 31

**Sandy Point Closure**  
Beaches closed year-round

**Carrington Point Marine Reserve**  
No commercial or recreational fishing

**NORTHEAST QUADRANT**  
Carrington Point to East Point  
No beachcamping allowed



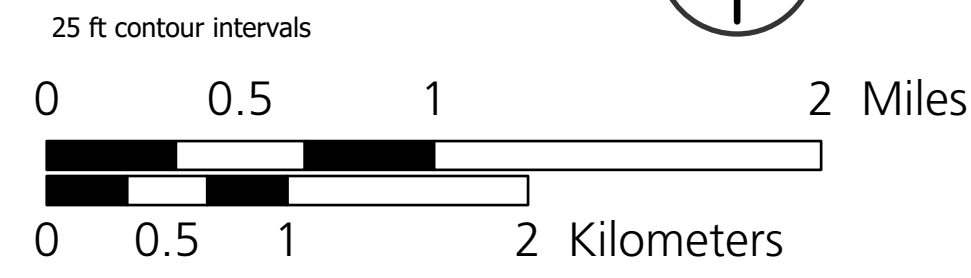
**Snowy Plover Closure**  
Back Beaches and Sand Dunes  
Closed March 1 - September 15

**Skunk Point Marine Reserve**  
No commercial or recreational fishing

**SOUTHWEST QUADRANT**  
South Point to just before Sandy Point  
Beachcamping allowed September 16 through December 31

**SOUTHEAST QUADRANT**  
South Point to East Point  
Beachcamping allowed August 15 through December 31

- ▲ Common Beach Camping Locations
- Park Foot Trail (No Vehicles)
- Unmaintained Trail or Decommissioned Road (No Vehicles)
- Vehicle Road
- - - Beach Closure
- Marine Reserve
- Elevation  
1574 ft
- Sea Level



Destination (from pier unless stated)	Hiking Distance	Kayaking Distance
Campground	1.5 (.5 from airstrip)	-
Coastal Trail (to airstrip junction)	1	-
Water Canyon Beach (to beach entrance)	1.5	1
Cherry Canyon (via loop trail)	3.5	-
Black Mountain	5	-
Torrey Pines (to base of pines)	2.5	-
Skunk Point	6	5
East Point	8	8
East Point to Ford Point	8	5
Ford Point	10	-
(via South (Wreck) Road)	4	3.5
Ford Point to Johnsons Lee	18	16
Johnsons Lee (via East Point)	14	-
Johnsons Lee (via Main (Soledad) Road)	13.5	-
Johnsons Lee (via South (Wreck) Road)	11.2	-
La Jolla Vieja (via South (Wreck) Road)	4	2.5
Carrington Point	4.8	6
Lobo Canyon (to beach via Smith Highway)	5.5	6.5
Cow Canyon (to beach via Lobo Canyon)	10	10
Soledad Canyon (to beach via Smith Highway/Twin Peaks Road)	13	11.5
Arlington Canyon (to beach via Smith Highway/Arlington Springs Road)		

Map generated on 5/19/2021 by R. Rudolph and D. Lohuis.