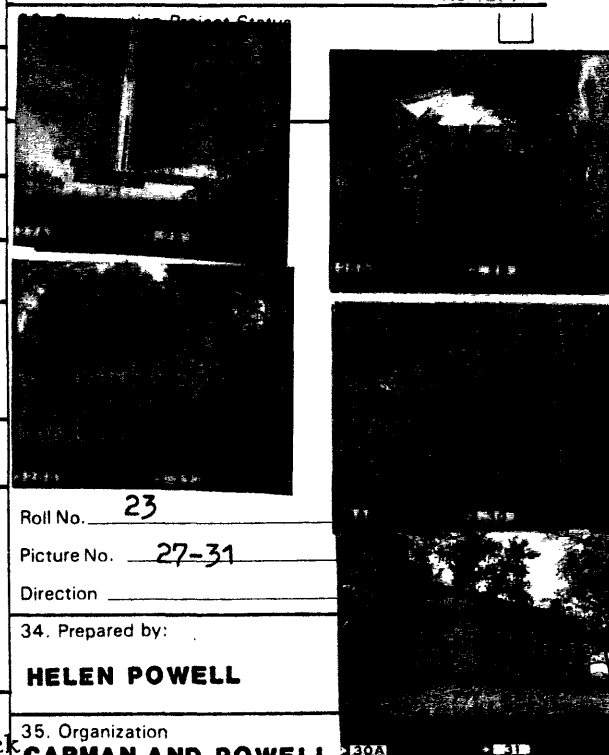


KENTUCKY HISTORIC RESOURCES INVENTORY

Site No. GD 59

|  |  |  |  |
|--|--|--|--|
| 1. Historic Name(s)<br><b>Issac Metcalf <i>House</i></b><br>Original Owner <b>Isaac Metcalf</b>  |  | 22. ADD/County<br><b>BLUEGRASS/ GARRARD</b> <span style="float:right; border: 1px solid black; padding: 2px;">040</span>   |  |
| 2. Present Name<br><b>Metcalf Log House</b>  |  | 23. U.S.G.S. Quadrant (15'/75')<br><b>Kirkville</b> <span style="float:right; border: 1px solid black; padding: 2px;">  </span>  |  |
| 3. Location<br><b>So. Side of Broadus Branch Road</b>  |  | 24. UTM Reference<br>Zone                      Easting                      Northing   |  |
| 4. Owner's Name<br><b>Eloise Brown</b>   |  | 25. Coordinate Accuracy <span style="float:right; border: 1px solid black; padding: 2px;">  </span>  |  |
| 5. Owner's Address<br><b>Paint Lick, Kentucky 40461</b>  |  | 26. Prehistoric Site                      Object<br>Historic Site                              Structure<br><input checked="" type="checkbox"/> Building                                      Other  |  |
| 6. Open to Public<br>Yes <input type="checkbox"/> No <input checked="" type="checkbox"/>   |  | 27. National Register District Name: <span style="float:right; border: 1px solid black; padding: 2px;">  </span>   |  |
| 7. Visible from road<br>Yes <input checked="" type="checkbox"/> No <input type="checkbox"/>  |  | 28. Significance Evaluation<br><b>National Register Crit.</b> <span style="float:right; border: 1px solid black; padding: 2px;">  </span>  |  |
| 8. Ownership<br>Private <input checked="" type="checkbox"/><br>Local <input type="checkbox"/><br>State <input type="checkbox"/><br>Federal <input type="checkbox"/>  |  | 29. Status                      Date<br>National Landmark <input type="checkbox"/> _____<br>National Register <input type="checkbox"/> _____<br>Landmark Certificate <input type="checkbox"/> _____<br>Kentucky Survey <input type="checkbox"/> _____<br>Local Landmark <input type="checkbox"/> _____<br>HABS/HAER <input type="checkbox"/> _____ |  |
| 9. Local Contact/Organization<br><b>GARRARD COUNTY HISTORICAL SOCIETY</b>  |  | 30. Historic Theme<br>Primary <input type="checkbox"/> _____<br>Secondary <input type="checkbox"/> _____<br>Other <input type="checkbox"/> _____   |  |
| 10. Site Plan with North Arrow<br>   |  | 11. Architect<br>12. Builder<br>13. Date<br>c. 1830-40 A. <input checked="" type="checkbox"/> B. <input type="checkbox"/>  |  |
| 18. Description<br><b>Two story, five bay log and frame residence; original stone chimneys (now enclosed and capped) interior woodwork intact; two story ell on rear; stone foundation</b><br><br>(Continue on Back) |  | 14. Style<br>A. Vernacular <input checked="" type="checkbox"/> V<br>B. <input type="checkbox"/>  |  |
|  |  | 15. Original Use<br><b>Residence</b> <input checked="" type="checkbox"/> A   |  |
|  |  | 16. Present use<br><b>Vacant</b>   |  |
|  |  | 17. Condition<br><b>Fair</b> <input checked="" type="checkbox"/> C   |  |
|  |  | No. Stories<br><b>Two</b> <input checked="" type="checkbox"/> C  |  |
|  |  | Single Pile <input checked="" type="checkbox"/> X                      NA _____<br>Double Pile _____   |  |
|  |  | Floor Plan<br><b>Dogtrot</b> <input checked="" type="checkbox"/> D   |  |
| Structural Fabric<br><b>Log/ Frame</b> A. <input checked="" type="checkbox"/> A    B. <input checked="" type="checkbox"/> D  |  |  |  |
| Decorative Fabric<br>A. <input type="checkbox"/><br>B. <input type="checkbox"/>  |  |  |  |
| Roof Form<br><b>Gable</b>  |  | 31. Endangered<br>Yes <input type="checkbox"/><br>No <input checked="" type="checkbox"/>   |  |
| 19. History  |  | Roll No. <b>23</b><br>Picture No. <b>27-31</b><br>Direction _____  |  |
| 20. Significance<br><b>Situated near the area of early settlement in Paint Lick the Metcalf house is Garrard County's best example of a two-story dog-trot plan house with intact original interior woodwork.</b>    |  | 34. Prepared by:<br><b>HELEN POWELL</b>  |  |
| 21. Source of Information<br><b>Garrard County Court House Index 56/22</b>   |  | 35. Organization<br><b>CARMAN AND POWELL, INC.</b>   |  |
|  |  | 36. Date <b>1983</b>   |  |
|  |  | 37. Revision Dates                      38. Staff Review   |  |



KENTUCKY HISTORIC RESOURCE INVENTORY SUPPLEMENT  
BOUNDARY AND LOCATION INFORMATION

Historic Property Name Metcalf House Site # GD 59

Multiple Resource/Thematic Nomination Title MULTIPLE RESOURCE AREA OF GARRARD COUNTY

U.T.M. Coordinates - List multiple UTMs if property is ten or more acres.

A. 16 726600 4168660 D. 16 726480 4168600

B. 16 726620 4168560 E. \_\_\_\_\_

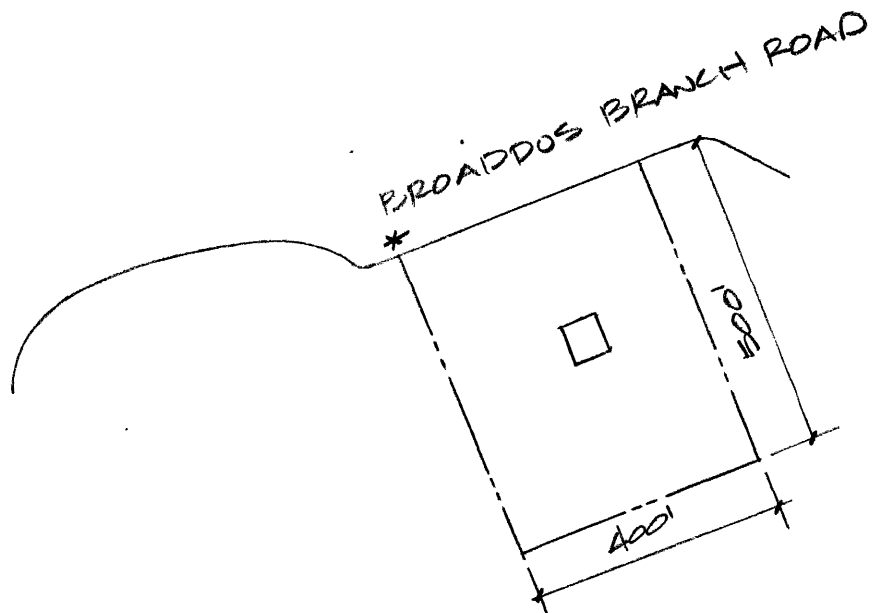
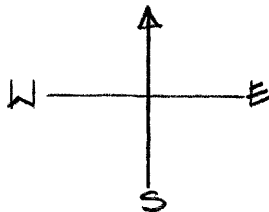
C. 16 726540 4168480 F. \_\_\_\_\_

Verbal Boundary Description Acreage 4.60

From a point in Broaddus Branch Road, then East 400 feet to a point; then South 500 feet to a point; then West 400 feet to a point; then North 500 feet to the point of beginning.

Point of beginning in Broaddus Branch Road is 200 feet north and 200 feet west of the northwest corner of the Metcalf House.

Sketch of Site Plan (Showing outbuildings, structures, landscape features and the site boundary as described above.)



SCALE 1" = 300'

Official Courthouse Property Reference: