



UNITED STATES DEPARTMENT OF THE INTERIOR
NATIONAL PARK SERVICE

NATIONAL REGISTER OF HISTORIC PLACES
PROPERTY PHOTOGRAPH FORM

(Type all entries - attach to or enclose with photograph)

STATE Colorado	
COUNTY Denver	
FOR NPS USE ONLY	
ENTRY NUMBER	DATE
	FEB 27 1974

SEE INSTRUCTIONS

1. NAME

COMMON: **Civic Center**

AND/OR HISTORIC: **same**

2. LOCATION

STREET AND NUMBER:
see nomination form- length prohibits listing here


CITY OR TOWN:
Denver

STATE:
Colorado

CODE
08

COUNTY:
Denver

CODE
031



3. PHOTO REFERENCE

PHOTO CREDIT: **State Historical Society**

DATE OF PHOTO: **1972**

NEGATIVE FILED AT: **State Historical Society**

4. IDENTIFICATION

DESCRIBE VIEW, DIRECTION, ETC.

Capitol Building in left foreground, City and County in right background. Greek Theatre to left and Water Board Building and Voorhies Memorial to right of open space at symmetrical curve in avenues. State Museum Building in extreme left lower corner Mint behind City and County.



NATIONAL REGISTER OF HISTORIC PLACES
PROPERTY PHOTOGRAPH FORM

(Type all entries - attach to or enclose with photograph)

STATE Colorado	
COUNTY Denver	
FOR NPS USE ONLY	
ENTRY NUMBER	DATE
	FEB 27 1974

SEE INSTRUCTIONS

1. NAME

COMMON: **State Archives Building**

AND/OR HISTORIC: **Woodward House**

2. LOCATION

STREET AND NUMBER:
1530 Sherman Street

CITY OR TOWN:
Denver

STATE: **Colorado**

CODE
08

COUNTY: **Denver**


CODE
031

3. PHOTO REFERENCE

PHOTO CREDIT: **State Archives**

DATE OF PHOTO: **1972**

NEGATIVE FILED AT: **State Archives Building**



4. IDENTIFICATION

DESCRIBE VIEW, DIRECTION, ETC.

This shows the front or west facade and the north facade. Shows to advantage the interesting architecture of the building, with its many gables and the two story bay. Also evident is the bad deterioration of the brownstone.



UNITED STATES DEPARTMENT OF THE INTERIOR
NATIONAL PARK SERVICE

NATIONAL REGISTER OF HISTORIC PLACES
PROPERTY PHOTOGRAPH FORM

(Type all entries - attach to or enclose with photograph)

STATE Colorado	
COUNTY Denver	
FOR NPS USE ONLY	
ENTRY NUMBER	DATE
	FEB 27 1974

SEE INSTRUCTIONS

1. NAME

COMMON: **Main Denver Public Library**

AND/OR HISTORIC: **Same**

2. LOCATION

STREET AND NUMBER:
1357 Broadway


CITY OR TOWN:
Denver

STATE:
Colorado

CODE
08

COUNTY:
Denver

CODE
031



3. PHOTO REFERENCE

PHOTO CREDIT: **State Historical Society**

DATE OF PHOTO: **1973**

NEGATIVE FILED AT:
State Historical Society

4. IDENTIFICATION

DESCRIBE VIEW, DIRECTION, ETC.

This view is taken from within the open space of the Civic Center looking south. This building is the hub of the great public library system in the city. The lines of the structure, though modern, are compatible in style and color with the original structures.



UNITED STATES DEPARTMENT OF THE INTERIOR
NATIONAL PARK SERVICE

NATIONAL REGISTER OF HISTORIC PLACES
PROPERTY PHOTOGRAPH FORM

(Type all entries - attach to or enclose with photograph)

STATE Colorado	
COUNTY Denver	
FOR NPS USE ONLY	
ENTRY NUMBER	DATE
	FEB 27 1974

SEE INSTRUCTIONS

1. NAME


COMMON: **Colorado State Capitol Building**
AND/OR HISTORIC: **same**

2. LOCATION

STREET AND NUMBER:
E. Colfax to E. 14th and Broadway to Grant

CITY OR TOWN:
Denver

STATE: Colorado	CODE 08	COUNTY: Denver	CODE 031
---------------------------	-------------------	--------------------------	--------------------



3. PHOTO REFERENCE

PHOTO CREDIT: **State Historical Society**
DATE OF PHOTO: **1973**
NEGATIVE FILED AT: **State Historical Society**

4. IDENTIFICATION

DESCRIBE VIEW, DIRECTION, ETC.
This shows the west facade of the Capitol Building as seen from southwesterly view. It shows the famous golden dome, the entrance portico, and the wonderful detail and symmetry which gives the building its grace and dignity.



UNITED STATES DEPARTMENT OF THE INTERIOR
NATIONAL PARK SERVICE

NATIONAL REGISTER OF HISTORIC PLACES
PROPERTY PHOTOGRAPH FORM

(Type all entries - attach to or enclose with photograph)

STATE Colorado	
COUNTY Denver	
FOR NPS USE ONLY	
ENTRY NUMBER	DATE
	FEB 27 1974

SEE INSTRUCTIONS

1. NAME

COMMON: City and County Building
AND/OR HISTORIC: same

2. LOCATION

STREET AND NUMBER:
1437 Bannock Street


CITY OR TOWN:
Denver

STATE:
Colorado

CODE
08

COUNTY:
Denver

CODE
031



3. PHOTO REFERENCE

PHOTO CREDIT: State Historical Society

DATE OF PHOTO: 1973

NEGATIVE FILED AT: State Historical Society

4. IDENTIFICATION

DESCRIBE VIEW, DIRECTION, ETC.

This view is taken of the East facade of the building. It shows the wide curving facade of the structure as well as the clock tower that is a landmark to Denverites. The open space is prominent here. Open space is all that lies directly between this building and the Capitol Building.



NATIONAL REGISTER OF HISTORIC PLACES
PROPERTY PHOTOGRAPH FORM

(Type all entries - attach to or enclose with photograph)

STATE	
Colorado	
COUNTY	
Denver	
FOR NPS USE ONLY	
ENTRY NUMBER	DATE
	FEB 27 1974

SEE INSTRUCTIONS

1. NAME

COMMON: City and County Building

AND/OR HISTORIC: same

2. LOCATION

STREET AND NUMBER:
1437 Bannock Street


CITY OR TOWN:
Denver

STATE:
Colorado

CODE
08

COUNTY:
Denver

CODE
031



3. PHOTO REFERENCE

PHOTO CREDIT: State Historical Society

DATE OF PHOTO: 1973

NEGATIVE FILED AT:
State Historical Society

4. IDENTIFICATION

DESCRIBE VIEW, DIRECTION, ETC.

View from the southeast of the City and County Building. Contrasts with a face-on view because it shows how massive the structure really is, as opposed to the light soaring appearance of the front facade.



NATIONAL REGISTER OF HISTORIC PLACES
PROPERTY PHOTOGRAPH FORM

(Type all entries - attach to or enclose with photograph)

STATE Colorado	
COUNTY Denver	
FOR NPS USE ONLY	
ENTRY NUMBER	DATE
	FEB 27 1974

SEE INSTRUCTIONS

1. NAME

COMMON: **Greek Theatre and Colonnade of Civic Benefactors**
AND/OR HISTORIC: **same**

2. LOCATION

STREET AND NUMBER:
south side of Civic Center


CITY OR TOWN:
Denver

STATE:
Colorado

CODE
08

COUNTY:
Denver

CODE
031



3. PHOTO REFERENCE

PHOTO CREDIT: **State Historical Society**

DATE OF PHOTO: **1973**

NEGATIVE FILED AT:
State Historical Society

4. IDENTIFICATION

DESCRIBE VIEW, DIRECTION, ETC.

This shows the south east end of the colonnade which curves around the open air theatre. The middle portion and just be seen through the columns. The Denver Public Library is in the right hand background.



UNITED STATES DEPARTMENT OF THE INTERIOR
NATIONAL PARK SERVICE

NATIONAL REGISTER OF HISTORIC PLACES
PROPERTY PHOTOGRAPH FORM

(Type all entries - attach to or enclose with photograph)

STATE Colorado	
COUNTY Denver	
FOR NPS USE ONLY	
ENTRY NUMBER	DATE
FEB 27 1974	

SEE INSTRUCTIONS

1. NAME

COMMON: State Museum Building
AND/OR HISTORIC: Colorado State Museum Building

2. LOCATION

STREET AND NUMBER:
200 14th Avenue


CITY OR TOWN:
Denver

STATE:
Colorado

CODE
08

COUNTY:
Denver

CODE
031



3. PHOTO REFERENCE

PHOTO CREDIT: State Historical Society
DATE OF PHOTO: 1973
NEGATIVE FILED AT: State Historical Society

4. IDENTIFICATION

DESCRIBE VIEW, DIRECTION, ETC.

This view shows the entrance and the west facade. It shows off to advantage the fluted columns and the dressed marble of the structure.



UNITED STATES DEPARTMENT OF THE INTERIOR
NATIONAL PARK SERVICE

NATIONAL REGISTER OF HISTORIC PLACES
PROPERTY PHOTOGRAPH FORM

(Type all entries - attach to or enclose with photograph)

STATE Colorado	
COUNTY Denver	
FOR NPS USE ONLY	
ENTRY NUMBER	DATE
	FEB 27 1974

SEE INSTRUCTIONS

1. NAME

COMMON: **State Museum Building**
AND/OR HISTORIC: **Colorado State Museum Building**


2. LOCATION

STREET AND NUMBER:
200 14th Avenue

CITY OR TOWN:
Denver

STATE:
Colorado

CODE COUNTY:
08



3. PHOTO REFERENCE

PHOTO CREDIT: **State Historical Society**

DATE OF PHOTO: **1973**

NEGATIVE FILED AT:
State Historical Society

4. IDENTIFICATION

DESCRIBE VIEW, DIRECTION, ETC.

This view is taken from a northwesterly direction on the Capitol Building lawn. In the left side of the picture one can see the church that neighbors the Museum Building and is itself an old sight in the Civic Center.



UNITED STATES DEPARTMENT OF THE INTERIOR
NATIONAL PARK SERVICE

NATIONAL REGISTER OF HISTORIC PLACES
PROPERTY PHOTOGRAPH FORM

(Type all entries - attach to or enclose with photograph)

STATE Colorado	
COUNTY Denver	
FOR NPS USE ONLY	
ENTRY NUMBER FEB 27 1974	DATE

SEE INSTRUCTIONS

1. NAME

COMMON: **Columbus Monument**
AND/OR HISTORIC: **same**

2. LOCATION


STREET AND NUMBER:
within the Civic Center on the North side
CITY OR TOWN:
Denver
STATE: **Solorado** CODE: **08** COUNTY: **Denver** CODE: **031**

3. PHOTO REFERENCE

PHOTO CREDIT: **State Historical Society**
DATE OF PHOTO: **1973**
NEGATIVE FILED AT: **State Historical Society**

4. IDENTIFICATION

DESCRIBE VIEW, DIRECTION, ETC.
This is a photo of the newest addition to the Civic Center District. It shows the great care taken of the grounds in the open space and the genial atmosphere it creates in an otherwise bustling downtown area.





UNITED STATES DEPARTMENT OF THE INTERIOR
NATIONAL PARK SERVICE

NATIONAL REGISTER OF HISTORIC PLACES
PROPERTY PHOTOGRAPH FORM

(Type all entries - attach to or enclose with photograph)

STATE Colorado	
COUNTY Denver	
FOR NPS USE ONLY	
ENTRY NUMBER	DATE
	FEB 27 1974

SEE INSTRUCTIONS

1. NAME

COMMON: **Board of Water Commissioners Building**
AND/OR HISTORIC: **Old Denver Public Library**

2. LOCATION

STREET AND NUMBER:
144 West Colfax Avenue at Bannock Street

CITY OR TOWN:
Denver


STATE: Colorado	CODE 08	COUNTY: Denver	RECEIVED	CODE 031
---------------------------	-------------------	--------------------------	----------	--------------------

3. PHOTO REFERENCE

PHOTO CREDIT: **State Historical Society**

DATE OF PHOTO: **1973**

NEGATIVE FILED AT:
State Historical Society



4. IDENTIFICATION

DESCRIBE VIEW, DIRECTION, ETC.

This view shows the front or north facade with its rows free standing columns. It is the only building that sits within the large open space between the Capitol Building and the City and County Building, the spire of the clock tower of which can just be seen.



UNITED STATES DEPARTMENT OF THE INTERIOR
NATIONAL PARK SERVICE

NATIONAL REGISTER OF HISTORIC PLACES
PROPERTY PHOTOGRAPH FORM

(Type all entries - attach to or enclose with photograph)

STATE	Colorado
COUNTY	Denver
FOR NPS USE ONLY	
ENTRY NUMBER	
FEB 27 1974	

SEE INSTRUCTIONS

1. NAME

COMMON: "On the War Trail"
AND/OR HISTORIC: same

2. LOCATION

STREET AND NUMBER:
within the Civic Center

CITY OR TOWN:
Denver

STATE: Colorado

CODE
08

COUNTY: Denver

CODE
031

3. PHOTO REFERENCE

PHOTO CREDIT: State Historical Society

DATE OF PHOTO: 1973

NEGATIVE FILED AT: State Historical Society

4. IDENTIFICATION

DESCRIBE VIEW, DIRECTION, ETC.

This view shows the monument as it appears when looking westward from the open air theatre.





STATE	Colorado	
COUNTY	Denver	
FOR NPS USE ONLY		
ENTRY NUMBER	DATE	
	FEB 27 1974	

9

NATIONAL REGISTER OF HISTORIC PLACES
PROPERTY PHOTOGRAPH FORM

(Type all entries - attach to or enclose with photograph)

SEE INSTRUCTIONS

1. NAME

COMMON: "On the War Trail" & "Bronco Buster"
AND/OR HISTORIC: Same

2. LOCATION

STREET AND NUMBER:
within the Civic Center between the Capitol and the City & County

CITY OR TOWN:
Denver

STATE:	CODE	COUNTY:	CODE
Colorado	08	Denver	031


3. PHOTO REFERENCE

PHOTO CREDIT: State Historical Society
DATE OF PHOTO: 1973
NEGATIVE FILED AT: State Historical Society

4. IDENTIFICATION

DESCRIBE VIEW, DIRECTION, ETC.

This is a view taken from the east showing the two monuments in relation to each other and to the City and County Building.





NATIONAL REGISTER OF HISTORIC PLACES
PROPERTY PHOTOGRAPH FORM

(Type all entries - attach to or enclose with photograph)

STATE Colorado	
COUNTY Denver	
FOR NPS USE ONLY	
ENTRY NUMBER	DATE
	FEB 27 1974

SEE INSTRUCTIONS

1. NAME

COMMON: **Voorheis Memorial Gateway**

AND/OR HISTORIC: **Same**

2. LOCATION

STREET AND NUMBER:

North side of Civic Center

CITY OR TOWN:

Denver

STATE:


Colorado

CODE

08

COUNTY:

Denver



3. PHOTO REFERENCE

PHOTO CREDIT: **State Historical Society**

DATE OF PHOTO:

1973

NEGATIVE FILED AT:

State Historical Society

4. IDENTIFICATION

DESCRIBE VIEW, DIRECTION, ETC.

This view is taken from the great open space that separates the building from the Greek Theatre, directly opposite to the south. It contains two lunettes by Allen True.



NATIONAL REGISTER OF HISTORIC PLACES
PROPERTY PHOTOGRAPH FORM

(Type all entries - attach to or enclose with photograph)

STATE Colorado	
COUNTY Denver	
FOR NPS USE ONLY	
ENTRY NUMBER	DATE
	FEB 27 1974

SEE INSTRUCTIONS

1. NAME

COMMON: Greek Theatre and Colonnade of Civic Benefactors
AND/OR HISTORIC: Same

2. LOCATION

STREET AND NUMBER:
south side of the Civic Center

CITY OR TOWN:
Denver

STATE:
Colorado

CODE
08

COUNTY:
Denver

CODE
031

3. PHOTO REFERENCE

PHOTO CREDIT: State Historical Society


DATE OF PHOTO: 1973

NEGATIVE FILED AT:
State Historical Society

4. IDENTIFICATION

DESCRIBE VIEW, DIRECTION, ETC.

This view is of the south facade. The open air theatre is on the north, or opposite side.





UNITED STATES DEPARTMENT OF THE INTERIOR
NATIONAL PARK SERVICE

NATIONAL REGISTER OF HISTORIC PLACES
PROPERTY PHOTOGRAPH FORM

(Type all entries - attach to or enclose with photograph)

STATE	Colorado
COUNTY	Denver
FOR NPS USE ONLY	
ENTRY NUMBER	DATE
	FEB 27 1974


S
E
E
I
N
S
T
R
U
C
T
I
O
N
S

1. NAME

COMMON: State Capitol Building
AND/OR HISTORIC: Same

2. LOCATION

STREET AND NUMBER:
e. Colfax to E. 14th Ave, and Broadway to Grant
CITY OR TOWN:
Denver
STATE: Colorado
CODE 08 COUNTY: Denver



3. PHOTO REFERENCE

PHOTO CREDIT: State Historical Society
DATE OF PHOTO: 1973
NEGATIVE FILED AT: State Historical Society

4. IDENTIFICATION

DESCRIBE VIEW, DIRECTION, ETC.
This view of the Capitol Building is taken directly west of the structure and shows to advantage the open space which is so vital to the integrity of the Civic Center. It shows also the placement of the Capitol Building upon the "mile high" hill.



NATIONAL REGISTER OF HISTORIC PLACES
PROPERTY PHOTOGRAPH FORM

(Type all entries - attach to or enclose with photograph)

STATE Colorado	
COUNTY Denver	
FOR NPS USE ONLY	
ENTRY NUMBER	DATE
FEB 27 1974	

SEE INSTRUCTIONS

1. NAME

COMMON: **Pioneer Monument**

AND/OR HISTORIC: **same**

2. LOCATION

STREET AND NUMBER:

intersection of Broadway and Cheyenne Place and West Colfax

CITY OR TOWN:

Denver

STATE:

Colorado

CODE

08

COUNTY:

Denver

CODE

031

3. PHOTO REFERENCE

PHOTO CREDIT: **State Historical Society**

DATE OF PHOTO: **1973**


NEGATIVE FILED AT:

State Historical Society

4. IDENTIFICATION


DESCRIBE VIEW, DIRECTION, ETC.

This view is taken looking to the west . The monument is located on a triangular park in the Civic Center.





#1 Colorado State Capitol Civic Center Dist.



2

colorado state capitol
w. entrance

civic center Dist.



2

Colorado State Capitol

Interior detail

2nd floor

Civic Center Dist



#4

colorado state capitol

Interior detail 1st floor

civic center dist.



#5 Colorado State Capitol Civic Center Dist.

Interior detail - dome



#6 Colorado State Capitol

Interior detail

Civic Center Dist.



#7 colorado State Capitol

Interior detail

Civic Center Dist.



#8 Colorado State Capitol


Interior detail

Civic Center Dist.



#9 East Capitol grounds Civic Center Dist,

"The Closing Era"




10

west capitol grounds

civil war cannon

civic center - Dist.



1861-1865


ERECTED BY THE
STATE OF COLORADO

COLORADO

#11 West Capitol grounds


Civil War Monument

Civic Center Dist



12 First Baptist Church

Civic Center Dist.



13 First Baptist Church

Civic Center Dist.



14 old state museum civic center Dist.



15 old state museum

Interior detail

civic center dist.



*16 State Capitol Annex Civic Center Dist.



#17 Argonaut Hotel Civic Center Dist.



#18 woodward House Clinic Center Dist.



19 State office Building Civic center Dist.



20 state office building civic center dist.
hobby detail



#21 State office Building - Civic Center Dist.

Lobby



22

State

Services

Building

Civic Center
Dist.



23 Liberty Bell Civic Center Dist.



the Ten Commandments

I AM the LORD thy God.

- I Thou shalt have no other gods before me
- II Thou shalt not take the Name of the Lord thy God in vain. In *GAUDE WE TRISTE*
- III Remember the Sabbath day, to keep it holy
- IV honor thy father and thy mother, that thy days may be long upon the land which the Lord thy God giveth thee
- V Thou shalt not kill
- VI Thou shalt not commit adultery
- VII Thou shalt not steal
- VIII Thou shalt not bear false witness against thy neighbor
- IX Thou shalt not covet thy neighbor's house
- X Thou shalt not covet thy neighbor's wife, nor his manservant, nor his maid-servant, nor his cattle, nor anything that is thy neighbor's

PRESENTED
BY MEMBERS OF
FRATERNAL ORDER OF
EAGLES
OF COLORADO

#24 Ten Commandments Plaque Civic Center



201 Radio Hinkins Fountain
Civic Center Dist.



26 Pioneer Monument
Civic Center Dist.



27

Pioneer Monument,
detail

Civic Center Dist.



28

"Columbus"

Civic Center Dist.



#29

11011 The war Trail"
Civic Center Dist



BRONCHO BUSTER
BY THE ARTIST OF THE
CITY OF DENVER
J. K. MILLER
AND
STEPHEN KNIGHT
1910

30


30

"Bronco Buster"

Civic Center Dist.



31 / 1000 Whies Memorial Civic Center Dist.



32 Voorhies Memorial

True Mural

Civic Center Dist.



33 Voorhies Memorial Pool

Civic Center Dist.



34 Old Public Library

Civic Center Dist.



35 Graduate Theater - Civic Center Dist.



* 16 Denver Public Library - Civic Center Dist



* 37 Pennaer public library - civic center dist.



#38 Denver Art Museum Civic Center Dist.



39 Byers - Evans House Civic Center Dist



H 40 Byers- Evans House

Civic Center Dist.



41 Byers - Evans House

dining room

Civic Center
Dist



#42 Byers-Evans House - Civic Center Dist.

Main Stairway



43 Byers - Evans House

2nd floor bedroom

Civic Center Dist.



#44 Byers-Evans House - Civic Center Dist.

Interview




45 City and County Building
Civic Center Dist.



46 City and County Building

Civic Center Dist.



H.A. Dickinson Center for Paule



#48 circuler parole



#49 Old D.U. Law Building
Civic Center Dist.



#50 City Annex #1 - Civic Center Dist.

A black and white photograph of the United States Mint building. The image shows the entrance, which is a large, arched doorway with a decorative metal grille. Above the doorway is a pediment containing a relief sculpture. The building's facade is made of large, rectangular stone blocks. Above the entrance, there is a row of windows with arched tops and decorative elements. The text "UNITED STATES MINT" is inscribed on a horizontal band above the entrance. The overall style is classical and grand.

UNITED STATES MINT

* 51 W.S. Mint - N. entrance
Civic Center Dist.