



UNITED STATES DEPARTMENT OF THE INTERIOR
NATIONAL PARK SERVICE

NATIONAL REGISTER OF HISTORIC PLACES
PROPERTY PHOTOGRAPH FORM

(Type all entries - attach to or enclose with photograph)

| | |
|--|--|
| 1. NAME | |
| COMMON <u>Roaring Fork Hist. Dist.</u> | AND/OR HISTORIC |
| <u>Ephraim Bales Cabin</u> | NUMERIC CODE (Assigned by NPS) MAR 16 1976 |

| | | |
|---------------------------|-------------------------|------|
| 2. LOCATION | | |
| STATE <u>Tennessee</u> | COUNTY <u>Sevier</u> | TOWN |

STREET AND NUMBER


5 miles southeast of Gatlinburg, Tenn. on the Roaring Fork Motor-Nature Trail

| | | |
|------------------------------|-----------------------|---|
| 3. PHOTO REFERENCE | | |
| PHOTO CREDIT <u>Degan</u> | DATE <u>6/7/73</u> | NEGATIVE FILED AT <u>Sugarlands Visitor Center GSMNP</u> |

4. IDENTIFICATION

DESCRIBE VIEW, DIRECTION, ETC.

View of the structure's northeast corner






NATIONAL REGISTER OF HISTORIC PLACES
PROPERTY PHOTOGRAPH FORM

(Type all entries - attach to or enclose with photograph)

| | | |
|--|-----------------|------------------------------------|
| 1. NAME | | |
| COMMON | AND/OR HISTORIC | NUMERIC CODE (Assigned by NPS) |
| Roaring Fork Hist. Dist. | Same | MAR 16 1976 |
| 2. LOCATION | | |
| STATE | COUNTY | TOWN |
| Tennessee | Sevier | |
| STREET AND NUMBER | | |
| 5 miles south-east of Gatlinburg, Tenn. on the Roaring Fork Motor Nature Trail | | |
| 3. PHOTO REFERENCE | | |
| PHOTO CREDIT | DATE | NEGATIVE FILED AT |
| Sam Easterby | 6/73 | Sugarlands Visitor Center GSMNP |
| 4. IDENTIFICATION | | |
| DESCRIBE VIEW, DIRECTION, ETC. | | |

View of the structures North West Corner, mill race can be seen in the right hand portion of the picture.



276



UNITED STATES DEPARTMENT OF THE INTERIOR
NATIONAL PARK SERVICE

NATIONAL REGISTER OF HISTORIC PLACES
PROPERTY PHOTOGRAPH FORM


(Type all entries - attach to or enclose with photograph)

| | | |
|---|-----------------|------------------------------------|
| 1. NAME | | |
| COMMON | AND/OR HISTORIC | NUMERIC CODE (Assigned by NPS) |
| Roaring Fork Hist. Dist. | | MAR 16 1976 |
| Alfred Reagan Place | Same | |
| 2. LOCATION | | |
| STATE | COUNTY | TOWN |
| Tennessee | Sevier | |
| STREET AND NUMBER | | |
| 5 miles southeast of Gatlinburg, Tenn. on Roaring Fork Motor-Nature Trail | | |
| 3. PHOTO REFERENCE | | |
| PHOTO CREDIT | DATE | NEGATIVE FILED AT |
| Menning | '68 | Sugarlands Visitor Center GSMNP |

4. IDENTIFICATION

DESCRIBE VIEW, DIRECTION, ETC.

View of the structure's southeast corner. Notice right hand.





UNITED STATES DEPARTMENT OF THE INTERIOR
NATIONAL PARK SERVICE

NATIONAL REGISTER OF HISTORIC PLACES
PROPERTY PHOTOGRAPH FORM

(Type all entries - attach to or enclose with photograph)


| | | |
|--------------------------|-----------------|--------------------------------|
| 1. NAME | | |
| COMMON | AND/OR HISTORIC | NUMERIC CODE (Assigned by NPS) |
| Roaring Fork Hist. Dist. | | MAR 16 1976 |
| 2. LOCATION | | |
| STATE | COUNTY | TOWN |
| Tennessee | Sevier | |
| STREET AND NUMBER | | |

5 miles southeast of Gatlinburg, Tenn. on the Roaring Fork Motor-Nature Trail

| | | |
|--------------------|--------|------------------------------------|
| 3. PHOTO REFERENCE | | |
| PHOTO CREDIT | DATE | NEGATIVE FILED AT |
| Degan | 7/6/73 | Sugarlands Visitor Center GSMNP |

| |
|--------------------------------|
| 4. IDENTIFICATION |
| DESCRIBE VIEW, DIRECTION, ETC. |

View of the structures south face





UNITED STATES DEPARTMENT OF THE INTERIOR
NATIONAL PARK SERVICE

NATIONAL REGISTER OF HISTORIC PLACES
PROPERTY PHOTOGRAPH FORM
(Type all entries - attach to or enclose with photograph)

1. NAME

| | | | |
|--------|--------------------------|-----------------|--------------------------------|
| COMMON | Roaring Fork Hist. Dist. | AND/OR HISTORIC | NUMERIC CODE (Assigned by NPS) |
| | Ephraim Bales Corn Crib | | MAR 16 1976 |

2. LOCATION

| | | | | |
|-------|-----------|--------|--------|------|
| STATE | Tennessee | COUNTY | Sevier | TOWN |
|-------|-----------|--------|--------|------|

STREET AND NUMBER

5 miles southeast of Gatlinburg, Tenn. on the Roaring Fork Motor-Nature Trail


3. PHOTO REFERENCE

| | | |
|--------------|--------|------------------------------------|
| PHOTO CREDIT | DATE | NEGATIVE FILED AT |
| Degan | 7/6/73 | Sugarlands Visitor Center GSMNB |

4. IDENTIFICATION

DESCRIBE VIEW, DIRECTION, ETC.

View of the structure's north face



5 of 6



UNITED STATES DEPARTMENT OF THE INTERIOR
NATIONAL PARK SERVICE

NATIONAL REGISTER OF HISTORIC PLACES
PROPERTY PHOTOGRAPH FORM
(Type all entries - attach to or enclose with photograph)

| | | |
|--------------------------|-----------------|--------------------------------|
| 1. NAME: | | |
| COMMON | AND/OR HISTORIC | NUMERIC CODE (Assigned by NPS) |
| Roaring Fork Hist. Dist. | | MAR 16 1976 |
| Ephraim Bales Barn | Same | |

| | | |
|-------------------|--------|------|
| 2. LOCATION | | |
| STATE | COUNTY | TOWN |
| Tennessee | Sevier | |
| STREET AND NUMBER | | |

5 miles southeast of Gatlinburg, Tenn. on the Roaring Fork Motor-Nature Trail

| | | |
|--------------------|--------|------------------------------------|
| 3. PHOTO REFERENCE | | |
| PHOTO CREDIT | DATE | NEGATIVE FILED AT |
| Degan | 7/6/73 | Sugarlands Visitor Center GSMNP |

| |
|--------------------------------|
| 4. IDENTIFICATION |
| DESCRIBE VIEW, DIRECTION, ETC. |

View of the structure's northwest corner

