

THE STEAM SHIP "STAR OF THE WEST."

Form No. 10-301a
(Rev. 10-74)

UNITED STATES DEPARTMENT OF THE INTERIOR
NATIONAL PARK SERVICE

NATIONAL REGISTER OF HISTORIC PLACES
PROPERTY PHOTOGRAPH FORM

FOR NPS USE ONLY
RECEIVED APR 29 1975
DATE ENTERED MAY 21 1975

SEE INSTRUCTIONS IN *HOW TO COMPLETE NATIONAL REGISTER FORMS*
TYPE ALL ENTRIES --ENCLOSE WITH PHOTOGRAPH

1 NAME

HISTORIC
Star of the West - C.S.S. St. Philip

AND/OR COMMON

2 LOCATION

CITY, TOWN Fort Pemberton
X VICINITY OF Greenwood
COUNTY Leflore
STATE Mississippi

3 PHOTO REFERENCE

PHOTO CREDIT Harper's Weekly
DATE OF PHOTO 1861 sketch

NEGATIVE FILED AT Mississippi Department of Archives and History, Jackson, Miss.

4 IDENTIFICATION

DESCRIBE VIEW, DIRECTION, ETC. IF DISTRICT, GIVE BUILDING NAME & STREET

PHOTO NO

#1 of 2

Mp7

(4)

INT: 2983-75



FIRING ON THE "STAR OF THE WEST" FROM THE SOUTH CAROLINA BATTERY ON MORRIS'S ISLAND, JANUARY 10, 1861.

Form No. 10-301a
(Rev. 10-74)

UNITED STATES DEPARTMENT OF THE INTERIOR
NATIONAL PARK SERVICE

NATIONAL REGISTER OF HISTORIC PLACES
PROPERTY PHOTOGRAPH FORM

FOR NPS USE ONLY
RECEIVED APR 29 1975
DATE ENTERED MAY 21 1975

SEE INSTRUCTIONS IN *HOW TO COMPLETE NATIONAL REGISTER FORMS*
TYPE ALL ENTRIES --ENCLOSE WITH PHOTOGRAPH

1 NAME

HISTORIC Star of the West - C.S.S. St. Philip

AND/OR COMMON

2 LOCATION

CITY, TOWN Fort Pemberton | X VICINITY OF Greenwood | COUNTY Leflore | STATE Mississippi

3 PHOTO REFERENCE

PHOTO CREDIT Harper's Weekly | DATE OF PHOTO 1861 sketch

NEGATIVE FILED AT Mississippi Department of Archives and History, Jackson, Miss.

4 IDENTIFICATION

DESCRIBE VIEW, DIRECTION, ETC. IF DISTRICT, GIVE BUILDING NAME & STREET | PHOTO NO

#222

Mp8

5

INT: 2983-75

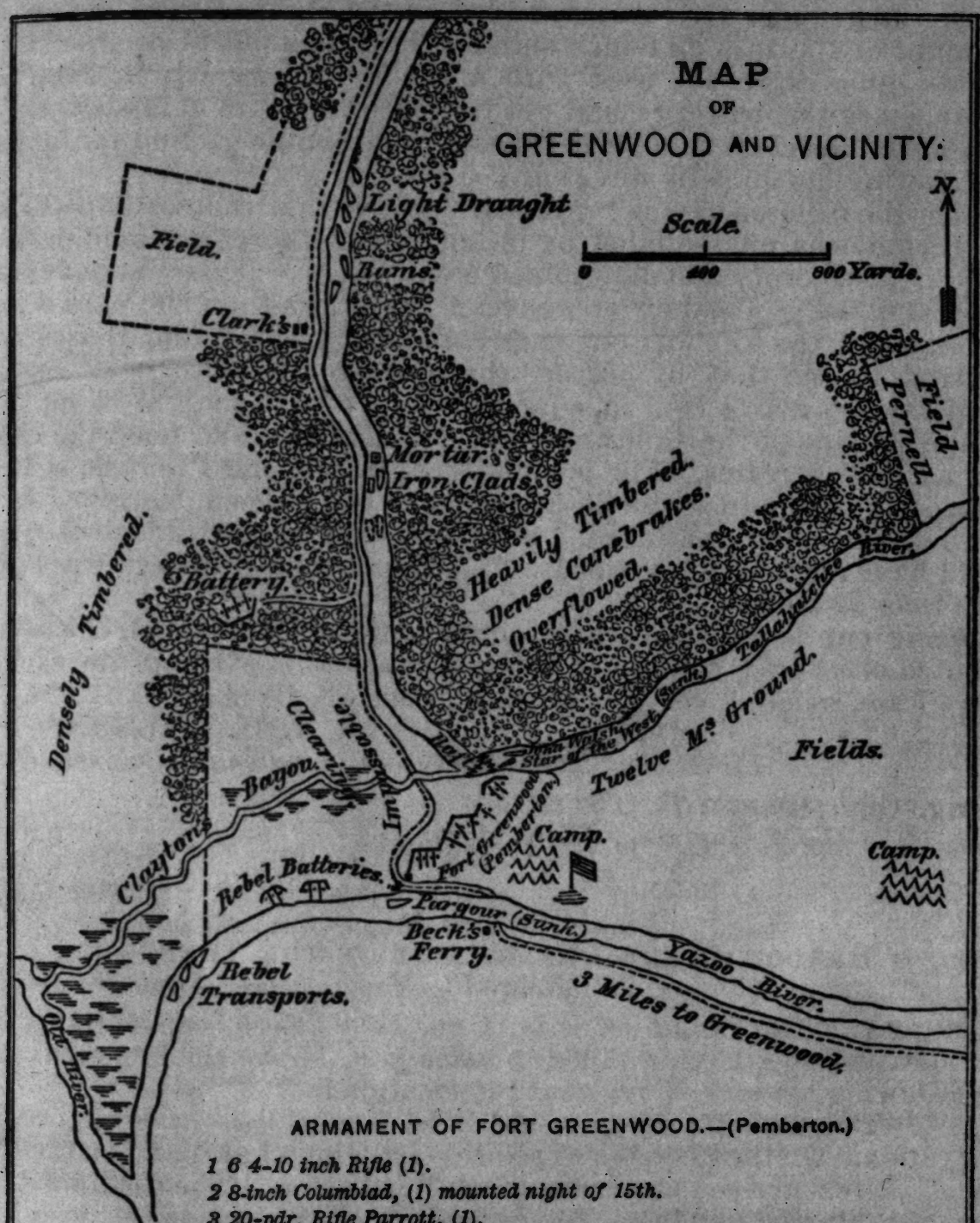

ARMAMENT OF FORT GREENWOOD.—(Pemberton.)

1 6 4-10 inch Rifle (1).
2 8-inch Columbiad, (1) mounted night of 15th.
3 20-pdr. Rifle Parrott, (1).
One battery of field pieces, rifles and smooth-bores, (1 Whitworth 10-pdr.)
Waul's Legion, 2d Texas, 46th Miss., 20th Miss., all we could hear of, not to exceed 3500 men.

ARMAMENT OF ATTACKING FORCE.

Land Battery, { *2 30-pds. Parrotts.* / *1 8-inch Ship Howitzer.*

De Kalb, { *2 9-inch Guns.* / *1 10 " "*

Chillicothe, 2 11 " "

NOTE.—The Cotton-bale Battery was a partly sunken Redan, 35 feet long, 8 feet relief, composed of cotton bales, (partly covered with earth,) two tiers high, six tiers deep, embrasures one foot splay, revetted with sheet iron, which blew out soon. Cotton did not burn to any hurtful extent; kept wet by pouring water on. The platforms were 9 by 14, one foot below surface, four inches higher on the rear line.

Form No. 10-301
(Rev. 10-74)

UNITED STATES DEPARTMENT OF THE INTERIOR
NATIONAL PARK SERVICE

NATIONAL REGISTER OF HISTORIC PLACES
PROPERTY MAP FORM

FOR NPS USE ONLY
RECEIVED APR 29 1975
DATE ENTERED MAY 21 1975

SEE INSTRUCTIONS IN *HOW TO COMPLETE NATIONAL REGISTER FORMS*
TYPE ALL ENTRIES -- ENCLOSE WITH MAP

1 NAME

HISTORIC
Star of the West - C.S.S. St. Philip

AND/OR COMMON
Star of the West

2 LOCATION

CITY, TOWN	X VICINITY OF	COUNTY	STATE
Fort Pemberton	Greenwood	Leflore	Mississippi

3 MAP REFERENCE

SOURCE War of the Rebellion, Official Records, Series 1, Vol. 24, Part 1, p. 389.

SCALE 1.5" = 800 yards DATE 1863

4 REQUIREMENTS

TO BE INCLUDED ON ALL MAPS
1. PROPERTY BOUNDARIES
2. NORTH ARROW
3. UTM REFERENCES