




UNITED STATES DEPARTMENT OF THE INTERIOR
NATIONAL PARK SERVICE

NATIONAL REGISTER OF HISTORIC PLACES
PROPERTY PHOTOGRAPH FORM

(Type all entries - attach to or enclose with photograph)

STATE	
Montana	
COUNTY	
Big Horn	
FOR NPS USE ONLY	
ENTRY NUMBER	DATE
AUG 21 1972	

1. NAME			
COMMON: Battle of the Rosebud			
AND/OR HISTORIC: Crook's Fight on the Rosebud; Battle of Rosebud Creek			
2. LOCATION			
STREET AND NUMBER:			
T-7-S, R-39-E and T-7-S, R-38-E			
CITY OR TOWN:			
Approximately 6 miles south of Kirby (Congressional Dist. 2)			
STATE:	CODE	COUNTY:	CODE
Montana	30	Big Horn	003
3. PHOTO REFERENCE			
PHOTO CREDIT: John Popovich			
DATE OF PHOTO: July, 1958			
NEGATIVE FILED AT: 1135 Lewis Avenue, Billings, Montana			
4. IDENTIFICATION			
DESCRIBE VIEW, DIRECTION, ETC.			
4. View west from Crook's Hill showing Monument.			



SEE INSTRUCTIONS



UNITED STATES DEPARTMENT OF THE INTERIOR
NATIONAL PARK SERVICE

NATIONAL REGISTER OF HISTORIC PLACES
PROPERTY PHOTOGRAPH FORM

(Type all entries - attach to or enclose with photograph)

STATE Montana	
COUNTY Big Horn	
FOR NRS USE ONLY	
ENTRY NUMBER	DATE
	AUG 21 1972

I N S T R U C T I O N S

1. NAME

COMMON: Battle of the Rosebud
AND/OR HISTORIC: Crook's Fight on the Rosebud; Battle of Rosebud Creek

2. LOCATION

STREET AND NUMBER:
T-7-S, R-39-E and T-7-S, R-38-E

CITY OR TOWN:
Approximately 6 miles south of Kirby (Congressional Dist. 2)

STATE: Montana	CODE 30	COUNTY: Big Horn	CODE 003
-------------------	------------	---------------------	-------------

3. PHOTO REFERENCE

PHOTO CREDIT: John Popovich
DATE OF PHOTO: July, 1958
NEGATIVE FILED AT: 1135 Lewis Avenue, Billings, Montana

4. IDENTIFICATION

DESCRIBE VIEW, DIRECTION, ETC.
View northwest from Crook's Hill to the Conical Hill in the background, left center.





UNITED STATES DEPARTMENT OF THE INTERIOR
NATIONAL PARK SERVICE

NATIONAL REGISTER OF HISTORIC PLACES
PROPERTY PHOTOGRAPH FORM

(Type all entries - attach to or enclose with photograph)

STATE Montana	
COUNTY Big Horn	
FOR NPS USE ONLY	
ENTRY NUMBER	DATE

I N S T R U C T I O N S

1. NAME

COMMON: Battle of the Rosebud
AND/OR HISTORIC: Crook's Fight on the Rosebud; Battle of Rosebud Creek

2. LOCATION

STREET AND NUMBER:
T-7S, R-39-E and T-7-S, R-38-E

CITY OR TOWN:
Approximately 6 miles south of Kirby (Congressional Dist. 2)


STATE: Montana	CODE 30	COUNTY: Big Horn	CODE 003
-------------------	------------	---------------------	-------------

3. PHOTO REFERENCE

PHOTO CREDIT: John Popovich
DATE OF PHOTO: July, 1958
NEGATIVE FILED AT: 1135 Lewis Avenue, Billings, Montana

IDENTIFICATION

DESCRIBE VIEW, DIRECTION, ETC.
View southeast from Conical Hill to Crook's Hill and Packers Rocks.





UNITED STATES DEPARTMENT OF THE INTERIOR
NATIONAL PARK SERVICE

NATIONAL REGISTER OF HISTORIC PLACES

PROPERTY PHOTOGRAPH FORM

(Type all entries - attach to or enclose with photograph)

STATE Montana	
COUNTY Big Horn	
FOR NPS USE ONLY	
ENTRY NUMBER	DATE
AUG 21 1972	

I N S T R U C T I O N S

1. NAME

COMMON: Battle of the Rosebud
AND/OR HISTORIC: Crook's Fight on the Rosebud; Battle of Rosebud Creek

2. LOCATION

STREET AND NUMBER:
T-7-S, R-39-E and T-7-S, R-38-E

CITY OR TOWN:
Approximately 6 miles south of Kirby (Congressional Dist. 2)


STATE: Montana	CODE 30	COUNTY: Big Horn	CODE 003
-------------------	------------	---------------------	-------------

3. PHOTO REFERENCE

PHOTO CREDIT: John Popovich
DATE OF PHOTO: July, 1958
NEGATIVE FILED AT: 1135 Lewis Avenue, Billings, Montana

IDENTIFICATION

DESCRIBE VIEW, DIRECTION, ETC.
View south toward the bend of the Rosebud River in right center background.





UNITED STATES DEPARTMENT OF THE INTERIOR
NATIONAL PARK SERVICE

NATIONAL REGISTER OF HISTORIC PLACES

PROPERTY PHOTOGRAPH FORM

(Type all entries - attach to or enclose with photograph)

STATE Montana	
COUNTY Big Horn	
FOR NPS USE ONLY	
ENTRY NUMBER	DATE

I N S T R U C T I O N S

1. NAME			
COMMON: Battle of the Rosebud			
AND/OR HISTORIC: Crook's Fight on the Rosebud; Battle of Rosebud Creek			
2. LOCATION			
STREET AND NUMBER: T-7-S, R-39-E and T-7-S, R-38-E			
CITY OR TOWN: Approximately 6 miles south of Kirby (Congressional District 2)			
STATE: Montana	CODE 30	COUNTY: Big Horn	CODE 003
3. PHOTO REFERENCE			
PHOTO CREDIT: John Popovich			
DATE OF PHOTO: July, 1958			
NEGATIVE FILED AT: 1135 Lewis Avenue, Billings, Montana			
4. IDENTIFICATION			
DESCRIBE VIEW, DIRECTION, ETC. View north, Breastworks on north side of Crook's Hill			





Battle of the Rosebud (2)

✓ Big Horn County, Montana

July, 1958

John Popovich - 8

View Southeast of the
Rosebud River Valley and
the hill occupied by Van
Vliet in the background
right.

(5)

Jacket 533-183 Illus. No. 1704
Width 40 pic Depth 27 pic Focus 100x
~~X~~Sq. Ht. []Line []Comb. []Sil'ite []Broad