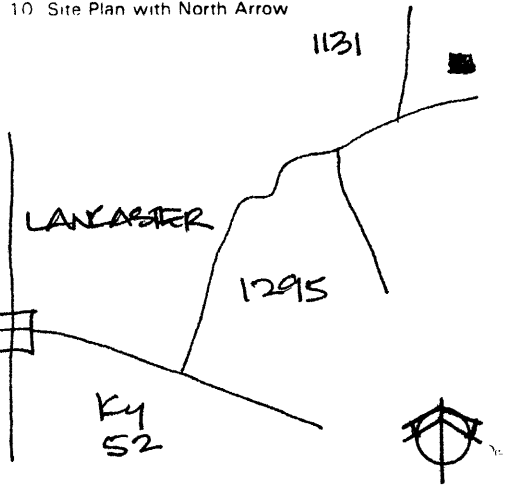



KENTUCKY HISTORIC RESOURCES INVENTORY

Site No. GD 11

1. Historic Name(s) Walker House Original Owner Wade Walker		22. ADD/County BLUEGRASS/ GARRARD 040	
2. Present Name Walker- Jones House		23. U.S.G.S. Quadrant (15'/75') Kirksville 	
3. Location 7.5 miles NE of Lancaster on 1295		24. UTM Reference Zone Easting Northing	
4. Owner's Name Paul Jones		25. Coordinate Accuracy 	
5. Owner's Address 302 Barnes Mill Road, Richmond, Ky. 40475		26. Prehistoric Site Object Historic Site Structure <input checked="" type="checkbox"/> Building Other	
6. Open to Public Yes <input type="checkbox"/> No <input checked="" type="checkbox"/>		7. Visible from road Yes <input checked="" type="checkbox"/> No <input type="checkbox"/>	
9. Local Contact/Organization GARRARD COUNTY HISTORICAL SOCIETY		8. Ownership Private <input checked="" type="checkbox"/> Local <input type="checkbox"/> State <input type="checkbox"/> Federal <input type="checkbox"/>	
10. Site Plan with North Arrow 		11. Architect 12. Builder 13. Date 1880 A. <input checked="" type="checkbox"/> B. <input type="checkbox"/> 14. Style A. Italianate <input checked="" type="checkbox"/> B. <input type="checkbox"/> 15. Original Use Residence <input checked="" type="checkbox"/> 16. Present use Residence 17. Condition Vacant <input type="checkbox"/>	
19. Description Two story five bay Italianate residence; left portion projects with polygonal bays; low hip roof with overhanging eaves and brackets; hood moldings over windows; porch was modified in the 20th century		29. Status Date National Landmark <input type="checkbox"/> National Register <input type="checkbox"/> Landmark Certificate <input type="checkbox"/>	
(Continue on Back)		28. Significance Evaluation <i>National Register Criteria</i> <input type="checkbox"/>	
19 History Fourteen room farm home owned by the Walker family for many years. The Walker heirs sold the property to Jim Allen Cotton; later sold to son, Tommy Cotton, and bought by McDonaldson Jones in 1919. The Jones family owned the property for 48 years, and it was sold at auction to Paul Jones from Madison County in 1967.		Roll No. 23 Picture No. 19-26 Direction _____	
20 Significance Home of the Walkers who developed the Walker Hounds for fox hunting. Also Garrard County's best example of a <u>brick Italianate</u> residence.		34. Prepared by: HELEN POWELL	
27. Source of information <u>Patches of Garrard County ed by Lancaster Woman's Club</u>		35. Organization CARMAN AND POWELL, INC.	
		36. Date 1983	
		37. Revision Dates 38. Staff Review	



KENTUCKY HISTORIC RESOURCE INVENTORY SUPPLEMENT
BOUNDARY AND LOCATION INFORMATION

Historic Property Name Walker House Site # GD 11

Multiple Resource/Thematic Nomination Title MULTIPLE RESOURCE AREA OF GARRARD COUNTY

U.T.M. Coordinates - List multiple UTM's if property is ten or more acres.

A. 16 723920 4169560 D. 16 723700 4169440

B. 16 724080 4169320 E. _____

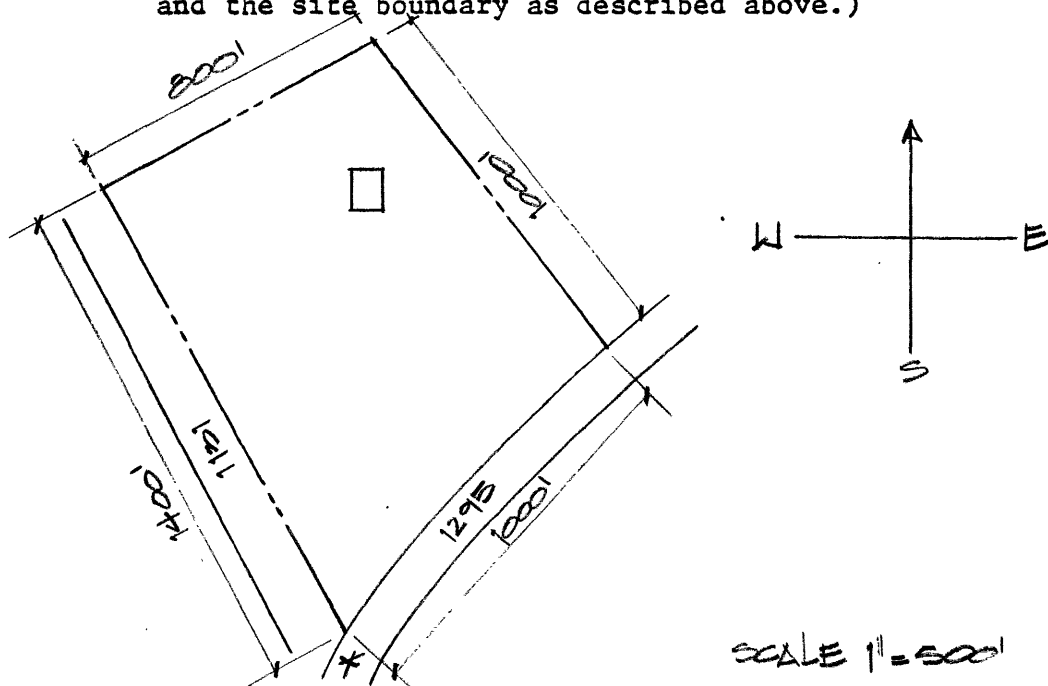
C. 16 723860 4169050 F. _____

Verbal Boundary Description Acreage 24.79

From a point in Ky. 1295, then Northwest 1400 feet to a point; then Northeast 800 feet to a point; then Southeast 1000 feet to a point; then Southwest 1000 feet along Ky. 1295 to the point of beginning.

The point of beginning is 1100 feet southwest of the southwest corner of the Walker House.

Sketch of Site Plan (Showing outbuildings, structures, landscape features and the site boundary as described above.)



Official Courthouse Property Reference: