



UNITED STATES DEPARTMENT OF THE INTERIOR
NATIONAL PARK SERVICE

NATIONAL REGISTER OF HISTORIC PLACES
PROPERTY PHOTOGRAPH FORM

(Type all entries - attach to or enclose with photograph)

STATE California	
COUNTY El Dorado	
FOR NPS USE ONLY	
ENTRY NUMBER MAR 30	DATE 1973


SEE INSTRUCTIONS

1. NAME

COMMON: Sugar Pine Point State Park
AND/OR HISTORIC: Phipps Cabin - Hellman - Ehrman Estate

2. LOCATION

STREET AND NUMBER:
Highway 89, 3 Miles South of Homewood
CITY OR TOWN:
Near Tahoma - West Side of Lake Tahoe
STATE: California CODE 06 COUNTY: El Dorado CODE 017



3. PHOTO REFERENCE

PHOTO CREDIT: Dept. of Parks and Recreation - Welts
DATE OF PHOTO: August 11, 1972
NEGATIVE FILED AT:
Dept. of Parks and Recreation, Sacramento, California 95811

4. IDENTIFICATION

DESCRIBE VIEW, DIRECTION, ETC.
Cabin faces due East - Photo taken from Southeast of building



UNITED STATES DEPARTMENT OF THE INTERIOR
NATIONAL PARK SERVICE

NATIONAL REGISTER OF HISTORIC PLACES
PROPERTY PHOTOGRAPH FORM

(Type all entries - attach to or enclose with photograph)

STATE California	
COUNTY El Dorado	
FOR NPS USE ONLY	
ENTRY NUMBER MAR 30 1973	DATE

SEE INSTRUCTIONS


1. NAME

COMMON: Sugar Pine Point State Park
AND/OR HISTORIC: Ehrman Home

2. LOCATION

STREET AND NUMBER:
Highway 89, 3 Miles South of Homewood
CITY OR TOWN:
Near Tahoma, West Side of Lake Tahoe
STATE: California

CODE 06	COUNTY El Dorado	CODE 017
------------	---------------------	-------------



3. PHOTO REFERENCE

PHOTO CREDIT: Dept. of Parks and Recreation - Welts
DATE OF PHOTO: August 11, 1972
NEGATIVE FILED AT:
Dept. of Parks and Recreation, Sacramento, California 95811

4. IDENTIFICATION

DESCRIBE VIEW, DIRECTION, ETC.
Facade of structure faces east - Photo taken of Southeast corner of building.



UNITED STATES DEPARTMENT OF THE INTERIOR
NATIONAL PARK SERVICE

NATIONAL REGISTER OF HISTORIC PLACES
PROPERTY PHOTOGRAPH FORM

(Type all entries - attach to or enclose with photograph)

STATE

California

COUNTY

El Dorado

FOR NPS USE ONLY

RECEIVED NUMBER

DATE

MAR 30 1972

SEE INSTRUCTIONS

1. NAME

COMMON: Sugar Pine Point State Park

AND/OR HISTORIC: Ehrman Estate - Stable and Garage

2. LOCATION

STREET AND NUMBER:

Highway 89, 3 Miles South of Homewood

CITY OR TOWN:

Near Tahoma, West Side of Lake Tahoe

STATE:

California

CODE


06

COUNTY:

El Dorado

CODE

017



3. PHOTO REFERENCE

PHOTO CREDIT: Dept. of Parks and Recreation - Welts

DATE OF PHOTO: August 11, 1972

NEGATIVE FILED AT:

Dept. of Parks and Recreation, Sacramento, California 95811

4. IDENTIFICATION

DESCRIBE VIEW, DIRECTION, ETC.

Facade facing Southwest - Photo taken from position South and West of structure.



UNITED STATES DEPARTMENT OF THE INTERIOR
NATIONAL PARK SERVICE

NATIONAL REGISTER OF HISTORIC PLACES
PROPERTY PHOTOGRAPH FORM

(Type all entries - attach to or enclose with photograph)

STATE California	
COUNTY El Dorado	
FOR NPS USE ONLY	
ENTRY NUMBER MAR 30 1973	DATE

1. NAME

COMMON: Sugar Pine Point State Park

AND/OR HISTORIC: Water Tower and Shop Area - Ehrman Estate

2. LOCATION

STREET AND NUMBER:

Highway 89, 3 Miles South of Homewood

CITY OR TOWN:

Near Tahoma - West Side of Lake Tahoe

STATE:

California

CODE


06

COUNTY:

El Dorado

CODE

017



3. PHOTO REFERENCE

PHOTO CREDIT: Dept. of Parks and Recreation - Welts

DATE OF PHOTO: August 11, 1972

NEGATIVE FILED AT:

Dept. of Parks and Recreation, Sacramento, California 95811

4. IDENTIFICATION

DESCRIBE VIEW, DIRECTION, ETC.

Tower faces due East - Photo taken facing West from Southeasterly direction.

SEE INSTRUCTIONS