

**United States Department of the Interior
National Park Service**

**National Register of Historic Places
Inventory—Nomination Form**



West Shelbyville District

Continuation sheet Multi.Res. of Shelbyville

Item number 7 & 8

Page 1

ARCHITECTURAL DESCRIPTION: WEST SHELBYVILLE DISTRICT

The West Shelbyville District, composed of 155 structures, is the largest of the four districts proposed for the National Register. The variety of styles represented makes it necessary to limit the architectural description to the best examples of each architectural style.

There are five good examples of the Greek Revival style popular for residences in the mid-nineteenth century. Four are five bay, two story, central passage houses with low hip roofs. (Picket House, 820 Clay Street; Randolph House, 1113 Main Street; Hall House or Old Elks Club, 822 Main Street; Steele-Beard House, 804 Eighth Street)

Porch modification has changed the aspects of all four houses. The Hall House and the Pickett House now have late nineteenth century ornamental iron porches. The upper central bay and original access to the second story porch in the Randolph House has been changed into a room. (Photos #41, 77, 115)

The front yard of the Steele-Beard House has been subdivided. The right two bays of the facade of this house have also been altered with the addition of picture windows as well as a twentieth century screened porch. (Photo #105)

The Hall House has additional ornamentation in the abstract pediments atop the windows and scroll brackets at the doors on both the first and second stories. The Pickett House also displays paired windows as well as having retained the low stone spring house in the front lawn.

The other Greek Revival house is the Morris House at 1019 Main Street. It is a two story, three bay brick residence on the side passage plan. The door surrounds have been altered, but still display the side lights and transom. (Photo #83)

Additional Greek Revival detailing in Shelbyville includes the pilasters and door surrounds on the log and frame house on Washington Street and the pedimented facade of Layson Hall.

The Italianate style houses so popular in Kentucky from 1850 to 1880 can be divided into three groups based on the following floor plans: central passage, side passage, and T-plan. The first group has the rooms arranged off a central hallway. The houses are typically five bay, two story, brick, with hood moldings over the windows and bracketed cornices. The earliest of these residences in Shelbyville is the Cowles House at 726 Clay Street. The left three bays with the entry project. The double stretcher Flemish bond facade had been modified with the addition of an early twentieth century wrap around porch. The Harbison House at 834 Clay Street has a projecting entry bay and decorative iron porch on the right side of the facade. In the Pratt House at 708 Clay Street, the two right bays project, thus recessing the

**United States Department of the Interior
National Park Service**

**National Register of Historic Places
Inventory—Nomination Form**

West Shelbyville District

Continuation sheet Multi.Res. of Shelbyville, KY Item number 7 & 8

Page 2



entry way with its original bracketed door surrounds. The left three bays including the entry bay of the Armstrong House at 1165 Main Street project. The hood moldings on this house are especially elaborate. The Allen House 1120 Main Street is a three bay house with raised corner pilasters, corbelled table below the frieze, and iron work porch. (Porch #102, 118, 101, 75)

The three side passage houses typically feature three bay brick facades without any projection for the entry bay. The Willis House at 906 Main Street is a symmetrical square structure with a low hip roof. All other ornamentation from the Italianate period has been removed and a twentieth century porch added. The Merriweather-McMakin House at 932 Main Street has a central wall gable, hood moldings, and a wrap around porch from the early twentieth century. The Maddox House at 1005 Main Street has had the least modification of this type house plan. It is four bay with elaborate hood moldings and an original one story porch. (Photos #44, 49, 86)

The T-plan house became popular in the last quarter of the nineteenth century. They are typified as being two stories, three or four bay, gable roofed, with overhanging eaves supported by brackets. The Gilbert House at 927 Main Street has remnants of the Gothic Revival in the bargeboards on its eaves. It is a three bay house with a one story ironwork porch. The Henderson-Hanna House at 1204 Main Street is a five bay version of the brick T-plan. It has slender grouped segmentally arched windows with brick hood molds, bracketed entrance way and elaborate ironwork porch with second floor access. The Riggs House at 828 Clay Street is frame with a notable three story tower in the angle. The tower roof is a concave pyramid. The Bright-Bradbury house at 1179 Main features a polygonal bay window, brackets under the overhanging eaves, and a twentieth century Classical Revival porch. (Photos #89, 65, 117, 74)


Especially notable among the houses from the Italianate period is the ironwork found on porches of several of the houses.

There are four houses in the West Shelbyville District which exemplify the Queen Anne style popular in the latter decades of the nineteenth century. Two houses, the Mary Blumer House, 804 Main Street and the Kaltenbacher House, 700 Clay, exhibit the whimsical nature of the Queen Anne style with their asymmetrical multi-planed roof lines. Both have conical roofed turrets, mansard roofs, multiple window shapes, and colored glass. The Hooker House at 920 Main Street and the Overstreet House at 926 Main Street are a more restrained form of Queen Anne. (Photos #37, 101, 47, 48)

At the turn of the century, the Queen Anne style gave way to the symmetrical floor plans of the classical revival style. Bland Avenue developed between 1890 and 1910 illustrates the transition from one style to another. On the east end of the street can be found some modified T-plan houses with the multifaceted detailing of the Queen Anne style. Wrap around porches, bargeboards, and bay windows give way to

**United States Department of the Interior
National Park Service**

**National Register of Historic Places
Inventory—Nomination Form**



West Shelbyville District

Continuation sheet Multi. Res. of Shelbyville, KY Item number 7 & 8

Page 3

unadorned facades without projections. (Photos #127-141)

Despite alterations through aluminum siding, porch enclosures, and window replacements, the neighborhood provides a consistent picture of a turn of the century neighborhood. Unlike other neighborhoods, there is no infill of later styles. The Sandborn Insurance Map show that the houses on the west end of the street were in place by 1909.

Other houses of this period can be found on Main Street. One of the best Classical Revival houses is 101 Main Street. It is two story with a wrap around porch, dentils in the cornice, Ionic columns, stone foundation, and a high hip roof. The Campbell House at 1184 Main is a three bay, 2 1/2 story frame residence with end chimneys, and wrap around porch. (Photos #80, 64)

The Classical detailing became more full blown with the introduction of monumental porticos with three bay facades as can be found in the Willis House, 1108 Main Street, the Hall House, 720 Magnolia, and the Long House, 1217 Main Street. The porticos were pedimented and supported by Doric or Corinthian columns. Often the central hall of the second floor had access to a balcony. A portico of more delicate proportions can be seen on the Walters House at 712 Magnolia. The three bay facade is accented by a central wall gable and the portico is rectilinear with a trio of columns.

The most popular style from the first quarter of the twentieth century was the American Four Square. The facades usually are three bay without projections, two story, with a hip roof and overhanging eaves. Two houses standing side by side at 810 and 814 Clay Street show interesting variations in porch arrangement. One has a one bay porch and the other a pedimented wrap around porch. Both facades have classically grouped windows, one with Palladian reference. A larger version of the style is the Smith-Shannon House at 1124 Main Street. There is a six bay facade with a porch across the front and wrapping around the side. The Hedden-Coffman House on 622 Magnolia is an unusual stone veneer version of this style. (Photos #113, 144, 60)

Co-existing with the Classical Revival style is the Bungalow which differs mainly in the integration of the gable roof and porch. 1302 and 1306 Main Street demonstrate the overhanging eaves and roofline. Occasionally, the brackets or stick-style motif found its way into the porch treatment as in the Craftsman style porch on 803 Magnolia.

There are four Classical Revival houses which have the aspects of the Italianate style in their arched openings and hip roofs with overhanging eaves. The McCormick-Hayes House, 830 Main Street and the Hall and Taylor Funeral Home display the arched windows which are longer on the first than the second floor creating an arcading effect. The rectangular form and hip roof is also used in the Hollenbach-Scarce House, 610 Magnolia and the Cozine-Connell House 1219 Main Street. The hip roof has a concave bell shape to its profile. (Photos #42, 72, 69)

United States Department of the Interior
National Park Service

National Register of Historic Places
Inventory—Nomination Form

| |
|-------------------------|
| For NPS use only |
| received <i>5/11/84</i> |
| date entered |

West Shelbyville District

Continuation sheet Multi-Res. of Shelbyville

Item number

7 & 8

Page

4

Several Colonial Revival houses display materials and details not seen in the other districts. The Moxley-Biagi House, 617 Magnolia is a central plan house covered in wood shingles. Two houses have Tudor Revival elements in their facades. The Schmidt House, 1205 Main has the Tudor arches and combination of stone and brick while the Beckham-Wallace House, 1118 Main Street has a turret.

WEST SHELBYVILLE DISTRICT: SIGNIFICANCE

The overall character of the neighborhood is enhanced by the existence of a majority of single family residences, which are still owner occupied. In addition, the main tenance of details and porches make Main Street an elegant entrance from the west side of town.

There are a number of architecturally outstanding houses within the district representing the styles of Greek Revival, Italianate, Queen Anne, Bungalo, Classical Revival, and Colonial Revival. There are also two neighborhoods developed at different time periods which remain intact with little intrusion from other architectural styles. Bland Avenue started in the late nineteenth century shows a progression of house styles from east to west. On the Eighth Street end are several Queen Anne houses which are followed by the turn of the century eclectic styles. The houses become increasingly symmetrical until they are totally Classical Revival at the corner of Tenth. Despite the modifications to siding and porches, the basic styles and forms are still visible and there has been no infill with more recent residences.

Magnolia Avenue platted in 1906 is a collection of more elaborate examples of the Classical Revival style. There are American Four Squares, three bay houses with massive porticos, and a single Shingle Style house. There are also Bungalos whose overhanging gable roof includes the porch.

The West Shelbyville District is significant as the best collection of late nineteenth and early twentieth century residential architecture in Shelbyville. Its mid and late century houses contain significant examples of Italianate and Classical Revival architecture as well as excellent and more numerous examples of Greek Revival, Queen Anne, Bungalo, American Four Square and Colonial Revival houses.

BOUNDARY: WEST SHELBYVILLE DISTRICT

Beginning at a point in the southwest corner of Clay and Seventh Street;

Then west 325 feet to a point;


Then north 130 feet to a point;

Then west 90 feet to a point in the west right-of-way of Eighth Street;

Then north 310 feet along the west right-of-way of Eighth Street to a point;

United States Department of the Interior
National Park Service

National Register of Historic Places
Inventory—Nomination Form



West Shelbyville District

Continuation sheet Multi. Res. of Shelbyville Item number 7 & 8 Page 5

Then west 1445 feet to a point in the west right of way of Eleventh Street;
Then north 60 feet along the west right of way of Eleventh Street;
Then west 1500 feet to a point in the east right of way of Adair Avenue;
Then south 240 feet to the south right of way of Main Street;
Then west 30 feet along the south right of way of Main Street;
Then south 140 feet along the west property line of 1306 Main Street;
Then east 300 feet to a point in the west property line of 1204 Main Street;
Then south 100 feet to a point in the south property line of 806 Magnolia;
Then east 160 feet to the east right of way of Magnolia;
Then 60 feet north with the east right of way of Magnolia to a point;
Then east 170 feet to a point in the east property line of 803 Magnolia;
Then north 940 feet to a point;
Then east 1560 feet to a point in the east right of way of Tenth Street;
Then south with the east right of way of Tenth Street, 650 feet to a point in the south right of way of Bland Avenue;
Then west 75 feet to a point;
Then south 100 feet along the east right of way of Tenth Street;
Then east 720 feet to a point in the west property line of 708 Eighth Street;
Then south 100 feet to a point in the south property line of 712 Eighth Street;
Then east 155 feet along the south property line of 712 Eighth Street to a point in the west right of way of Eighth Street;
Then 500 feet north along the west right of way of Eighth Street;
Then east 540 feet to a point in the west right of way of Seventh Street;
Then north 200 feet to the point of beginning.


BOUNDARY JUSTIFICATION

North of the district is a mixture of more modern commercial and residential structures. On the west are subdivisions from the latter part of the twentieth century. On the south is additional residential development and the railroad. East of the district is light industry and more recent commercial development.

The district covers the development of the west end of Shelbyville. Several Greek Revival houses stand on lots from the original Western Addition in 1802, while others

**United States Department of the Interior
National Park Service**

**National Register of Historic Places
Inventory—Nomination Form**



West Shelbyville District

Continuation sheet Multi.Res. of Shelbyville, KY Item number 7 & 8

Page 6

stand on land added in the Addition to the Western Addition. The Italianate style is well represented with three different floor plans. Late nineteenth century building styles can be found on Bland Avenue which was being subdivided in the 1890's. Early twentieth century American Four Squares and Bungalos have infilled many of the older neighborhoods. On Magnolia, an early twentieth century neighborhood has been preserved.

**United States Department of the Interior
National Park Service**

**National Register of Historic Places
Inventory—Nomination Form**



West Shelbyville District

Continuation sheet Shelbyville MRA, Shelby Co., KY Item number 10

Page 1

GEOGRAPHICAL DATA

Acreage of Nominated Property: 48 Acres

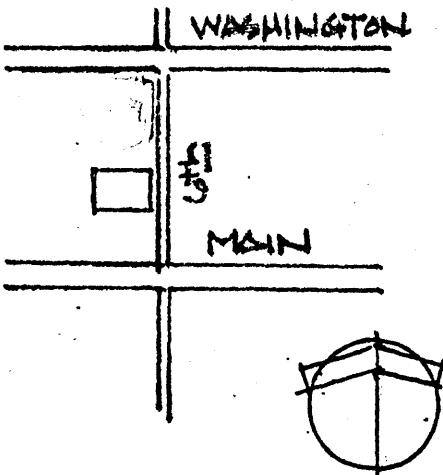
Quadrangle Name: Shelbyville

UTM References:

| | |
|----|-------------------|
| A. | 16/655800/4230600 |
| B. | 16/655820/4230480 |
| C. | 16/655940/4230440 |
| D. | 16/655940/4230400 |
| E. | 16/655800/4230260 |
| F. | 16/655500/4230260 |
| G. | 16/655520/4230540 |
| H. | 16/654880/4230580 |
| I. | 16/654880/4230680 |

KENTUCKY HISTORIC RESOURCES INVENTORY

Site No. Sh - S 44

| | | | | | | | | | |
|---|---------|---|--|--|--|--|------|---------|----------|
| 1. Historic Name(s) Original Owner | | 22. ADD/County KIPDA / SHELBY 106 | | | | | | | |
| 2. Present Name <u>410-414 Sixth Street</u> | | 23. U.S.G.S. Quadrant (15'/75') SHELBYVILLE G.I.S. Mod. | | | | | | | |
| 3. Location <u>410-414 6th Street Shelbyville, Ky. 40065</u> | | 24. UTM Reference <table style="width:100%; border-collapse: collapse;"><tr><td style="width:33%; border:1px solid black;"> </td><td style="width:33%; border:1px solid black;"> </td><td style="width:33%; border:1px solid black;"> </td></tr><tr><td style="text-align:center;">Zone</td><td style="text-align:center;">Easting</td><td style="text-align:center;">Northing</td></tr></table> | | | | | Zone | Easting | Northing |
| | | | | | | | | | |
| Zone | Easting | Northing | | | | | | | |
| 4. Owner's Name <u>Mrs. Hubert Gordon</u> | | 25. Coordinate Accuracy | | | | | | | |
| 5. Owner's Address <u>Rt. 3 Shelbyville, Ky. 40065</u> | | 26. Prehistoric Site Object Historic Site Structure <input checked="" type="checkbox"/> Building Other | | | | | | | |
| 6. Open to Public Yes <input type="checkbox"/> No <input checked="" type="checkbox"/> | | 7. Visible from road Yes <input checked="" type="checkbox"/> No <input type="checkbox"/> | | | | | | | |
| 9. Local Contact/Organization SHELBY COUNTY HISTORICAL SOCIETY | | 8. Ownership Private <input checked="" type="checkbox"/> Local <input type="checkbox"/> State <input type="checkbox"/> Federal <input type="checkbox"/> | | | | | | | |
| 10. Site Plan with North Arrow  | | 11. Architect | | | | | | | |
| | | 12. Builder | | | | | | | |
| 14. Style A. Eclectic <input checked="" type="checkbox"/> B. <input type="checkbox"/> | | 13. Date c. 1900 A. <input checked="" type="checkbox"/> B. <input type="checkbox"/> | | | | | | | |
| | | 15. Original Use Commercial <input checked="" type="checkbox"/> | | | | | | | |
| 16. Present use Residential | | 17. Condition Good <input checked="" type="checkbox"/> | | | | | | | |
| | | 18. No. Stories 2 <input checked="" type="checkbox"/> | | | | | | | |
| 19. Description <u>Two story, 6 bay stone with brick side and rear walls; metal cornice; patterned stonework</u> | | Single Pile <input type="checkbox"/> NA <input checked="" type="checkbox"/> | | | | | | | |
| | | Double Pile <input type="checkbox"/> | | | | | | | |
| (Continue on Back) | | Floor Plan <input type="checkbox"/> | | | | | | | |
| | | Structural Fabric Stone/brick A. <input checked="" type="checkbox"/> B. <input checked="" type="checkbox"/> | | | | | | | |
| 20. Significance <u>Contributes to completion of 6th st. corridor linking the downtown commercial district with Science Hill</u> | | Decorative Fabric A. <input type="checkbox"/> B. <input type="checkbox"/> | | | | | | | |
| | | Roof Form Flat | | | | | | | |
| 21. Source of Information | | 30. Historic Theme Primary <input type="checkbox"/> Secondary <input type="checkbox"/> Other <input type="checkbox"/> | | | | | | | |
| | | 31. Endangered Yes <input type="checkbox"/> No <input type="checkbox"/> | | | | | | | |
| 23. Source of Information | | 32. Preservation Project Status | | | | | | | |
| | | 33. ATTACH PHOTO <div style="text-align:center; margin-top:20px;">See 1979 Form</div> | | | | | | | |
| 24. Source of Information | | Actual Cost in \$1,000s | | | | | | | |
| | | 34. Prepared by: <u>Helen Powell</u> KTG/ Kentucky Heritage Coun. 1979 | | | | | | | |
| 25. Source of Information | | 35. Organization CARMAN AND POWELL, INC. | | | | | | | |
| | | 36. Date 1983 | | | | | | | |
| 26. Source of Information | | 37. Revision Dates | | | | | | | |
| | | 38. Staff Review | | | | | | | |

KENTUCKY HISTORIC RESOURCES INVENTORY

Site No. Sh - 971

1. Historic Name(s) **Steele-Beard House**
 Original Owner **Board of Trustees Presbyterian Church**

2. Present Name **804 Eighth St.**

3. Location **804 8th St. Shelbyville, Ky. 40065**

4. Owner's Name **Clyde Rayburn**

5. Owner's Address **804 8th St. Shelbyville, Ky. 40065**

6. Open to Public Yes No
 7. Visible from road Yes No

8. Ownership Private Local State Federal

9. Local Contact/Organization **SHELBY COUNTY HISTORICAL SOCIETY**

10. Site Plan with North Arrow

11. Architect _____

12. Builder _____

13. Date **1854** A. B.

14. Style A. **Greek Revival** B.

15. Original Use **S.F. Residence** A.

16. Present use **Same**

17. Condition **Good** A. B.

18. Description **Central passage, 5 bay (originally) brick; pilasters at corners and between central bay and sides; altered right two bays with addition of picture windows; cornice altered; original two story ell; 20th century porches; wooden lintels**

19. No. Stories **2** A. B.

20. Single Pile Double Pile _____ NA _____

21. Floor Plan **Central Hall S.P.**

22. Structural Fabric **Brick** A. B.

23. Decorative Fabric A. B.

24. Roof Form **Gable**

(Continue on Back)

19. History **Erected in 1853 with materials from Presbyterian Church. Owned by the Trustees 1848, Dr. J.D. Beard 1871-1908, Singleton Wilson, Samuel Harbison, Mark Hardin, Henry C. Offutt, Oscar Brown were trustees in 1848; Other owners include S. Wilson, Samuel Moore, Geo. M. Johnston**

20. Significance **One of five Greek Revival residences in the West Shelbyville District**

21. Source of information **Shelby Record 11 May 1917
 Frances Cottongim Deed Research**

22. ADD/County **KIPDA / SHELBY** 10 6

23. U.S.G.S. Quadrant (15'/75') **SHELBYVILLE** G.I.S. Mod.

24. UTM Reference Zone Easting Northing

25. Coordinate Accuracy

26. Prehistoric Site Object
 Historic Site Structure
 Building Other

27. National Register District Name: **MULTIPLE RESOURCES OF SHELBYVILLE WEST SHELBYVILLE DISTRICT**

28. Significance Evaluation **National Register**

29. Status Date _____
 National Landmark
 National Register
 Landmark Certificate
 Kentucky Survey
 Local Landmark
 HABS/HAER

30. Historic Theme
 Primary
 Secondary
 Other

31. Endangered Yes No

32. Preservation Project Status

Actual Cost in \$1,000s

33. ATTACH PHOTO

Roll No. 2:30

Picture No. _____

Direction _____

34. Prepared by: **Helen Powell** **KTG/ Ky. Heritage Council 1979**

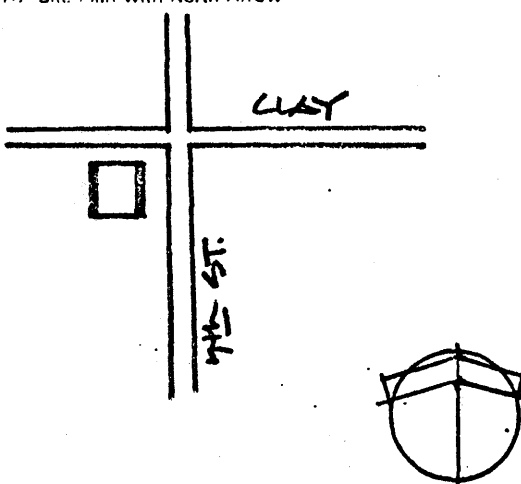

35. Organization **CARMAN AND POWELL, INC.**

36. Date **1983**

37. Revision Dates _____ 38. Staff Review _____

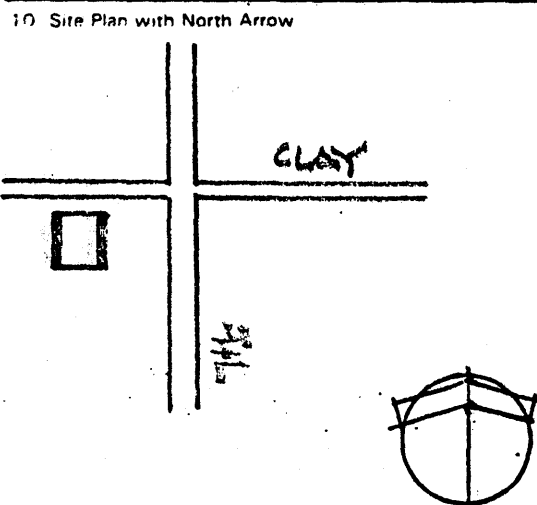

KENTUCKY HISTORIC RESOURCES INVENTORY

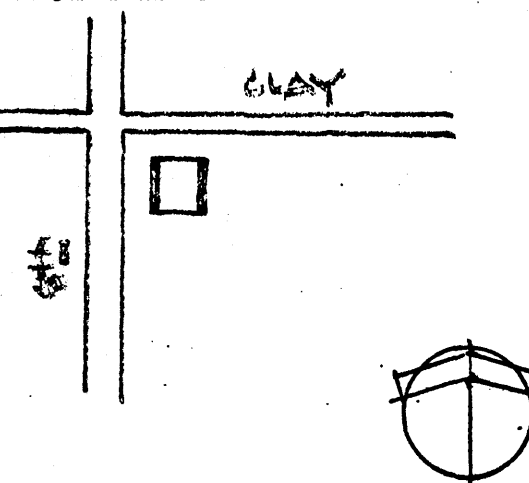

Site No. Sh - S 63

| | | | |
|--|--|--|--|
| 1. Historic Name(s) Kaltenbacher House Original Owner John F. Logan | | 22. ADD/County KIPDA / SHELBY 106 | |
| 2. Present Name 700 Clay St. | | 23. U.S.G.S. Quadrant (15'/75') SHELBYVILLE | |
| 3. Location 700 Clay St. Shelbyville, Ky. 40065 | | 24. UTM Reference Zone _____ Easting _____ Northing _____ | |
| 4. Owner's Name Mrs. Mark Blakemore | | 25. Coordinate Accuracy | |
| 5. Owner's Address 700 Clay St. Shelbyville, Ky. 40065 | | 26. Prehistoric Site <input type="checkbox"/> Object Historic Site <input type="checkbox"/> Structure Building <input checked="" type="checkbox"/> Other | |
| 6. Open to Public Yes <input type="checkbox"/> No <input checked="" type="checkbox"/> | | 7. Visible from road Yes <input checked="" type="checkbox"/> No <input type="checkbox"/> | |
| 8. Ownership Private <input type="checkbox"/> Local <input type="checkbox"/> State <input type="checkbox"/> Federal <input checked="" type="checkbox"/> | | 27. National Register District Name: MULTIPLE RESOURCES OF SHELBYVILLE WEST SHELBYVILLE DISTRICT | |
| 9. Local Contact/Organization SHELBY COUNTY HISTORICAL SOCIETY | | 28. Significance Evaluation National Register | |
| 10. Site Plan with North Arrow  | | 11. Architect _____ | |
| | | 12. Builder _____ | |
| 13. Date 1890 A. <input checked="" type="checkbox"/> B. <input type="checkbox"/> | | 14. Style A. Queen Anne <input checked="" type="checkbox"/> B. <input type="checkbox"/> | |
| | | 15. Original Use S.F. Residence <input checked="" type="checkbox"/> | |
| 16. Present use Same | | 17. Condition Good <input checked="" type="checkbox"/> B. <input type="checkbox"/> | |
| | | 18. No. Stories 2 <input checked="" type="checkbox"/> C. <input type="checkbox"/> | |
| 19. Description Two story frame; modified pyramidal roofed T-plan; original exterior detailing; including conical-roofed; open turret | | Single Pile _____ NA _____ | |
| | | Double Pile _____ | |
| 20. Significance One of four outstanding Queen Anne houses in the West Shelbyville district; especially notable for tower | | Floor Plan Asymmetrical <input checked="" type="checkbox"/> M. <input type="checkbox"/> | |
| | | Structural Fabric Frame A. <input checked="" type="checkbox"/> B. <input type="checkbox"/> | |
| 21. Source of Information George Ann Carpenter | | Decorative Fabric A. <input type="checkbox"/> B. <input type="checkbox"/> | |
| | | Roof Form Gable | |
| (Continue on Back) | | 31. Endangered Yes <input type="checkbox"/> No <input type="checkbox"/> | |
| 19. History Judge Oscar T. Kaltenbacher was a City Judge for 33 years and bought the house in 1923. Other owners include Alfred Baskett, Mrs. Julia A. Scarce, George W. Logan | | 32. Preservation Project Status <input type="checkbox"/> | |
| 20. Significance | | Actual Cost in \$ 1,000s | |
| 21. Source of Information | | 33. ATTACH PHOTO  | |
| 22. Significance | | Roll No. 3:1 | |
| 23. Source of Information | | Picture No. _____ | |
| 24. Significance | | Direction _____ | |
| 25. Source of Information | | 34. Prepared by: KTG/Ky. Heritage Helen Powell Heritage Coun. 1979 | |
| 26. Significance | | 35. Organization CARMAN AND POWELL, INC. | |
| 27. Source of Information | | 36. Date 1983 | |
| 28. Significance | | 37. Revision Dates _____ 38. Staff Review _____ | |

KENTUCKY HISTORIC RESOURCES INVENTORY

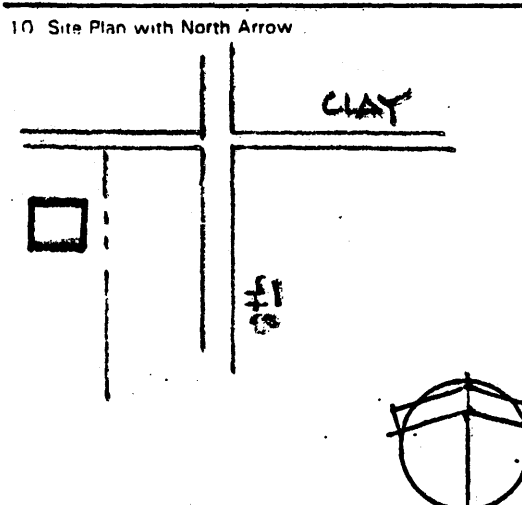

Site No. Sh - S 64

| | | | |
|--|--|---|--|
| 1. Historic Name(s) Dr. Pratt House Original Owner _____ | | 22. ADD: County KIPDA / SHELBY 106 | |
| 2. Present Name 708 Clay St. | | 23. U.S.G.S. Quadrant (15'75') SHELBYVILLE G.I.S. Mod. | |
| 3. Location 708 Henry Clay St. Shelbyville, Ky. | | 24. UTM Reference Zone _____ Easting _____ Northing _____ | |
| 4. Owner's Name Robert L. Boldrick | | 25. Coordinate Accuracy | |
| 5. Owner's Address 708 Clay St. Shelbyville, Ky. | | 26. Prehistoric Site _____ Object _____ Historic Site _____ Structure _____ X Building _____ Other _____ | |
| 6. Open to Public Yes _____ No <input checked="" type="checkbox"/> | 7. Visible from road Yes <input checked="" type="checkbox"/> No _____ | 8. Ownership Private <input checked="" type="checkbox"/> Local _____ State _____ Federal _____ | |
| 9. Local Contact/Organization SHELBY COUNTY HISTORICAL SOCIETY | | 27. National Register District Name: MULTIPLE RESOURCES OF SHELBYVILLE WEST SHELBYVILLE DISTRICT | |
| 10. Site Plan with North Arrow  | | 28. Significance Evaluation National Register | |
| | | 29. Status _____ Date _____ National Landmark _____ National Register _____ Landmark Certificate _____ Kentucky Survey _____ Local Landmark _____ HABS/HAER _____ | |
| | | 30. Historic Theme Primary _____ Secondary _____ Other _____ | |
| | | 31. Endangered Yes _____ No _____ | |
| | | 32. Preservation Project Status Actual Cost in \$1,000s | |
| Description Two story, 5 bay brick residence; two right hand bays project forward; brick hood molds; original bracketed door surround Stone terrace has been added to front yard. (Continue on Back) | | 33. ATTACH PHOTO  | |
| 11. Architect _____ 12. Builder _____ 13. Date 1873 A. <input checked="" type="checkbox"/> B. <input type="checkbox"/> 14. Style A. Italianate <input checked="" type="checkbox"/> B. <input type="checkbox"/> 15. Original Use S.F. Residence <input checked="" type="checkbox"/> 16. Present use Same 17. Condition Good <input checked="" type="checkbox"/> No. Stories 2 <input checked="" type="checkbox"/> Single Pile _____ NA _____ Double Pile _____ Floor Plan Side Pas. D.P. <input checked="" type="checkbox"/> Structural Fabric Brick A. <input checked="" type="checkbox"/> B. <input type="checkbox"/> Decorative Fabric A. <input type="checkbox"/> B. <input type="checkbox"/> Roof Form Hip | | Roll No. <u>3: 1A</u> Picture No. _____ Direction _____ | |
| 19. History On the 1882 Lake Map; on lots 146 and 147 West. Add. Other owners Mrs. Eliz. P. Logan, Jean Logan Pratt 1914; Elizabeth Pratt Byrd 1932; Mrs. Mae Carter 1959; Robert Shipp 1959; John Cowherd 1963; R.L. Boldrick 1978. | | 34. Prepared by: Helen Powell KTG/ Ky. Heritage Coun. 1979 | |
| 20. Significance One of five central passage Italianate residences in the West Shelbyville District; contributes to district by virtue of setback, style, and materials | | 35. Organization CARMAN AND POWELL, INC. | |
| 21. Source of Information George Ann Carpenter/ Betty Matthews | | 36. Date 1983 37. Revision Dates _____ 38. Staff Review _____ | |

| | | | |
|---|--|---|--|
| 1. Historic Name(s) Cowles - Burks House Original Owner George C. McGrath | | 22. ADD/County KIPDA / SHELBY 106 | |
| 2. Present Name 726 Clay St. | | 23. U.S.G.S. Quadrant (15'/75') SHELBYVILLE G.I.S. Mod. [] [] [] | |
| 3. Location 726 Clay St. Shelbyville, Ky. 40065 | | 24. UTM Reference [] Zone Easting Northing | |
| 4. Owner's Name Joseph C. Burks II and Dorothy Cartland Burks | | 25. Coordinate Accuracy [] | |
| 5. Owner's Address 726 Clay St. Shelbyville, Ky. 40065 | | 26. Prehistoric Site Object Historic Site Structure Building Other | |
| 6. Open to Public Yes <input type="checkbox"/> No <input checked="" type="checkbox"/> | | 7. Visible from road Yes <input checked="" type="checkbox"/> No <input type="checkbox"/> | |
| 8. Ownership Private <input checked="" type="checkbox"/> Local <input type="checkbox"/> State <input type="checkbox"/> Federal <input type="checkbox"/> | | 27. National Register District Name: MULTIPLE RESOURCES OF SHELBYVILLE WEST SHELBYVILLE DISTRICT [] [] [] [] | |
| 9. Local Contact/Organization SHELBY COUNTY HISTORICAL SOCIETY | | 28. Significance Evaluation National Register [] | |
| 10. Site Plan with North Arrow  | | 11. Architect 12. Builder 13. Date 1850 A. <input checked="" type="checkbox"/> B. <input type="checkbox"/> 14. Style A. Italianate <input checked="" type="checkbox"/> B. <input type="checkbox"/> 15. Original Use S.F. Residence <input checked="" type="checkbox"/> A. <input type="checkbox"/> 16. Present use Same 17. Condition Good <input checked="" type="checkbox"/> B. <input type="checkbox"/> | |
| 19. Description Two story, 5 bay brick residence; left hand three bays (with entry) project; Flemish double stretcher bond; hood molds; bracketed wooden cornice; 20th century porch | | 29. Status Date National Landmark <input type="checkbox"/> National Register <input type="checkbox"/> Landmark Certificate <input type="checkbox"/> Kentucky Survey <input type="checkbox"/> Local Landmark <input type="checkbox"/> HABS/HAER <input type="checkbox"/> 30. Historic Theme Primary <input type="checkbox"/> Secondary <input type="checkbox"/> Other <input type="checkbox"/> | |
| (Continue on Back) | | 31. Endangered Yes <input type="checkbox"/> No <input type="checkbox"/> | |
| 20. Significance One of five central passage plan Italianate houses in the West Shelbyville district; especially notable for brick bond and setting | | 32. Preservation Project Status [] Actual Cost in \$1,000s [] [] [] [] [] [] [] [] [] [] | |
| 21. Source of Information Charles Zaring/ Joseph Burks II | | 33. ATTACH PHOTO  | |
| 19. History In 1818, the lot was sold to Samuel Harbison; John Carver 1852; George McGrath 1852; George Smith 1871; Melinda Hackworth/ Eugene Cowles wedding present 1899; Gene Cowles; Ethington; Jones; Burks. Lot 144 and part of lot 145 Western Add. On Lake Map 1882. | | Roll No. 3: 5, 6, 9, 33 Picture No. _____ Direction _____ | |
| 34. Prepared by: Helen Powell | | KTG/ Heritage Council 1979 | |
| 35. Organization CARMAN AND POWELL, INC. | | 36. Date 1983 | |
| 37. Revision Dates _____ | | 38. Staff Review _____ | |

KENTUCKY HISTORIC RESOURCES INVENTORY

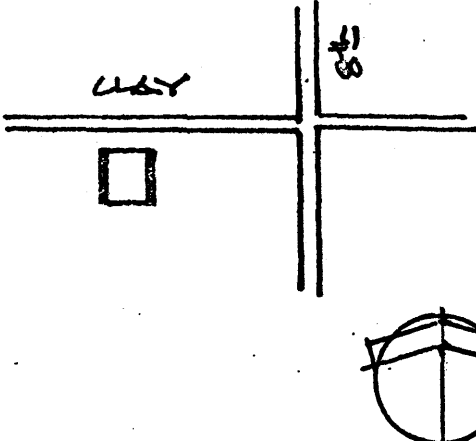

Site No. Sh - S

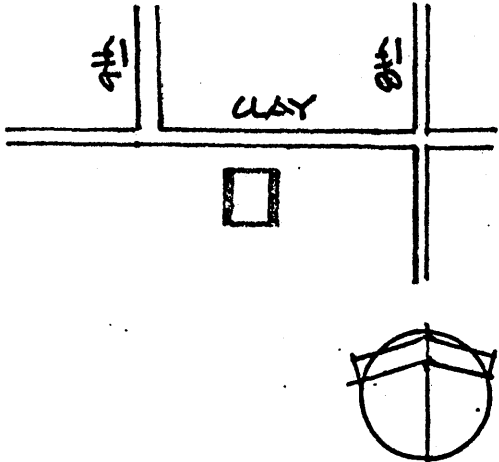

| | | | | | | | | | | | |
|--|---------|--|--|--|--|--|--|------|---------|----------|--|
| 1. Historic Name(s) Original Owner | | 22. ADD/County KIPDA / SHELBY 106 | | | | | | | | | |
| 2. Present Name 810 Clay St. | | 23. U.S.G.S. Quadrant (15'/75') SHELBYVILLE | | | | | | | | | |
| 3. Location 810 Clay Street Shelbyville, Ky. 40065 | | 24. UTM Reference <table style="width:100%; border-collapse: collapse;"><tr><td style="width:25%; border:1px solid black;"> </td><td style="width:25%; border:1px solid black;"> </td><td style="width:25%; border:1px solid black;"> </td><td style="width:25%; border:1px solid black;"> </td></tr><tr><td style="text-align:center;">Zone</td><td style="text-align:center;">Easting</td><td colspan="2" style="text-align:center;">Northing</td></tr></table> | | | | | | Zone | Easting | Northing | |
| | | | | | | | | | | | |
| Zone | Easting | Northing | | | | | | | | | |
| 4. Owner's Name James Sidney Wilson | | 25. Coordinate Accuracy | | | | | | | | | |
| 5. Owner's Address 810 Clay St. Shelbyville, Ky. 40065 | | 26. Prehistoric Site Object Historic Site Structure <input checked="" type="checkbox"/> Building Other | | | | | | | | | |
| 6. Open to Public Yes <input type="checkbox"/> No <input type="checkbox"/> | | 7. Visible from road Yes <input checked="" type="checkbox"/> No <input type="checkbox"/> | | | | | | | | | |
| 9. Local Contact/Organization SHELBY COUNTY HISTORICAL SOCIETY | | 8. Ownership Private <input checked="" type="checkbox"/> Local <input type="checkbox"/> State <input type="checkbox"/> Federal <input type="checkbox"/> | | | | | | | | | |
| 10. Site Plan with North Arrow  | | 27. National Register District Name: MULTIPLE RESOURCES OF SHELBYVILLE | | | | | | | | | |
| | | 28. Significance Evaluation WEST SHELBYVILLE DISTRICT National Register | | | | | | | | | |
| 19. History In 1882 Lake Map, this is half of lot 142 owned by G.M. Bright | | 29. Status Date National Landmark <input type="checkbox"/> National Register <input type="checkbox"/> Landmark Certificate <input type="checkbox"/> Kentucky Survey <input type="checkbox"/> Local Landmark <input type="checkbox"/> HABS/HAER <input type="checkbox"/> | | | | | | | | | |
| | | 30. Historic Theme Primary <input type="checkbox"/> Secondary <input type="checkbox"/> Other <input type="checkbox"/> | | | | | | | | | |
| | | 31. Endangered Yes <input type="checkbox"/> No <input type="checkbox"/> | | | | | | | | | |
| | | 32. Preservation Project Status | | | | | | | | | |
| | | Actual Cost in \$1,000s | | | | | | | | | |
| | | 33. ATTACH PHOTO  | | | | | | | | | |
| | | Roll No. 3:13 | | | | | | | | | |
| | | Picture No. <input type="checkbox"/> | | | | | | | | | |
| | | Direction <input type="checkbox"/> | | | | | | | | | |
| | | 34. Prepared by: Helen Powell KTG/ Ky. Her. Coun. 1979 | | | | | | | | | |
| 20. Significance Good example of the frame American Four Square style used extensively in the West Shelbyville District. | | 35. Organization CARMAN AND POWELL, INC. | | | | | | | | | |
| 21. Source of Information Sandborn Insurance Map 1925 | | 36. Date 1983 | | | | | | | | | |
| 37. Revision Dates | | 38. Staff Review | | | | | | | | | |

(Continue on Back)

KENTUCKY HISTORIC RESOURCES INVENTORY

Site No. Sh - S

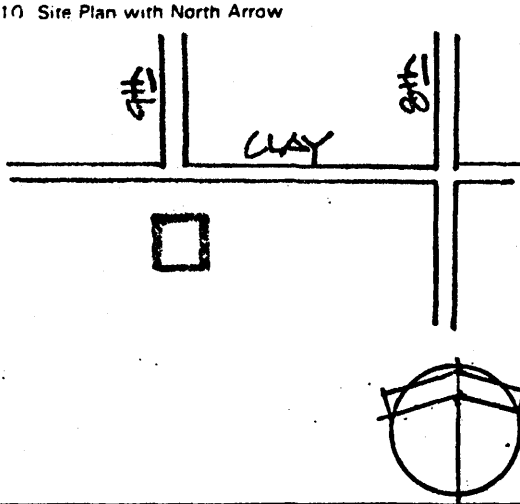

| | | | |
|--|--|---|--|
| 1. Historic Name(s) Original Owner | | 22. ADD/County KIPDA / SHELBY 106 | |
| 2. Present Name 814 Clay St. | | 23. U.S.G.S. Quadrant (15'/75') SHELBYVILLE | |
| 3. Location 814 Clay St. Shelbyville, Ky. 40065 | | 24. UTM Reference Zone Easting Northing | |
| 4. Owner's Name James D. Mullins | | 25. Coordinate Accuracy <input type="checkbox"/> | |
| 5. Owner's Address 814 Clay St. Shelbyville, Ky. 40065 | | 26. Prehistoric Site Object Historic Site Structure <input checked="" type="checkbox"/> Building Other | |
| 6. Open to Public Yes <input type="checkbox"/> No <input checked="" type="checkbox"/> | | 7. Visible from road Yes <input checked="" type="checkbox"/> No <input type="checkbox"/> | |
| 8. Ownership Private <input checked="" type="checkbox"/> Local <input type="checkbox"/> State <input type="checkbox"/> Federal <input type="checkbox"/> | | 27. National Register District Name: MULTIPLE RESOURCES OF SHELBYVILLE WEST SHELBYVILLE DISTRICT | |
| 9. Local Contact/Organization SHELBY COUNTY HISTORICAL SOCIETY | | 28. Significance Evaluation National Register <input type="checkbox"/> | |
| 10. Site Plan with North Arrow  | | 11. Architect | |
| | | 12. Builder | |
| | | 13. Date 1920-25 A. <input checked="" type="checkbox"/> B. <input type="checkbox"/> | |
| | | 14. Style A. Class. Rev. <input checked="" type="checkbox"/> B. <input type="checkbox"/> | |
| | | 15. Original Use S.F. Residence <input checked="" type="checkbox"/> | |
| | | 16. Present use Same | |
| | | 17. Condition Good <input checked="" type="checkbox"/> | |
| | | 18. No. Stories 2 <input checked="" type="checkbox"/> | |
| | | Single Pile <input type="checkbox"/> NA <input type="checkbox"/> Double Pile <input checked="" type="checkbox"/> | |
| | | Floor Plan Gen. Hall D.P. <input checked="" type="checkbox"/> | |
| Structural Fabric Frame A. <input checked="" type="checkbox"/> B. <input type="checkbox"/> | | | |
| Decorative Fabric A. <input type="checkbox"/> B. <input type="checkbox"/> | | | |
| Roof Form Hip | | 29. Status _____ Date _____ National Landmark <input type="checkbox"/> National Register <input type="checkbox"/> Landmark Certificate <input type="checkbox"/> Kentucky Survey <input type="checkbox"/> Local Landmark <input type="checkbox"/> HABS/HAER <input type="checkbox"/> | |
| 19. Description Two story frame American Four Square; Hip roof with overhanging eaves; one story porch; polygonal bays; brick foundation (Continue on Back) | | 30. Historic Theme Primary <input type="checkbox"/> Secondary <input type="checkbox"/> Other <input type="checkbox"/> | |
| | | 31. Endangered Yes <input type="checkbox"/> No <input type="checkbox"/> | |
| | | 32. Preservation Project Status <input type="checkbox"/> Actual Cost in \$1,000s <input type="checkbox"/> | |
| 20. History | | 33. ATTACH PHOTO  | |
| | | Roll No. <u>3:14</u> | |
| | | Picture No. _____ | |
| | | Direction _____ | |
| 21. Source of Information Sandborn Insurance Map 1925 | | 34. Prepared by: Helen Powell KTG/ Ky. Heritage Council 1979 | |
| 26. Significance Good example of frame American Four Square style used extensively in the West Shelbyville District. | | 35. Organization CARMAN AND POWELL, INC. | |
| 27. Date 1983 | | 36. Date | |
| 28. Revision Dates | | 38. Staff Review | |

| | | | |
|--|--|--|--|
| 1. Historic Name(s) Pickett House Original Owner _____ | | 22. ADD/County KIPDA / SHELBY 106 | |
| 2. Present Name 820 Clay Street | | 23. U.S.G.S. Quadrant (15'/75') SHELBYVILLE G.I.S. Mod. | |
| 3. Location 820 Clay St. Shelbyville, Ky. 40065 | | 24. UTM Reference Zone _____ Easting _____ Northing _____ | |
| 4. Owner's Name Alice P. Broadbent | | 25. Coordinate Accuracy | |
| 5. Owner's Address 820 Clay St. | | 26. Prehistoric Site _____ Object _____ Historic Site _____ Structure _____ X Building _____ Other _____ | |
| 6. Open to Public Yes _____ No _____ | | 7. Visible from road Yes <input checked="" type="checkbox"/> No _____ | |
| 9. Local Contact/Organization SHELBY COUNTY HISTORICAL SOCIETY | | B. Ownership Private _____ Local _____ State _____ Federal _____ | |
| 10. Site Plan with North Arrow  | | 11. Architect _____ 12. Builder _____ 13. Date 1850 A. <input checked="" type="checkbox"/> B. <input type="checkbox"/> 14. Style A. Greek Revival <input checked="" type="checkbox"/> C <input type="checkbox"/> B. <input type="checkbox"/> | |
| 14. Description Two story, 3 bay brick residence; central passage plan; pilasters in brick at corners; hipped roof; paired windows; turn of the century porch; low stone spring house in front lawn Lot 147 West Addition Lake Map 1882 (Continue on Back) | | 15. Original Use S.F. Residence <input checked="" type="checkbox"/> A <input type="checkbox"/> 16. Present use Same | |
| | | 17. Condition Good <input checked="" type="checkbox"/> B <input type="checkbox"/> | |
| | | No. Stories 2 <input checked="" type="checkbox"/> C <input type="checkbox"/> Single Pile _____ NA _____ Double Pile _____ Floor Plan <input type="checkbox"/> | |
| | | Structural Fabric Brick A. <input checked="" type="checkbox"/> B. <input type="checkbox"/> Decorative Fabric A. <input type="checkbox"/> B. <input type="checkbox"/> Roof Form Hip | |
| 19. History Other owners include Alice Broadbent, R.F. Peak, B.B. Caldwell, George Bright, Joseph and Amanda Bird, Mrs. H.G. Steele | | 27. National Register District Name: MULTIPLE RESOURCES OF SHELBYVILLE WEST SHELBYVILLE DISTRICT 28. Significance Evaluation National Register | |
| 20. Significance One of five Greek Revival residences in the West Shelbyville District; especially notable for spring house in front lawn | | 29. Status _____ Date _____ National Landmark <input type="checkbox"/> National Register <input type="checkbox"/> Landmark Certificate <input type="checkbox"/> Kentucky Survey <input type="checkbox"/> Local Landmark <input type="checkbox"/> HABS/HAER <input type="checkbox"/> | |
| 21. Source of Information _____ | | 30. Historic Theme Primary _____ Secondary _____ Other _____ | |
| 32. Preservation Project Status <input type="checkbox"/> | | 31. Endangered Yes _____ No _____ | |
| 33. ATTACH PHOTO  | | Actual Cost in \$1,000s | |
| 35. Organization CARMAN AND POWELL, INC. | | Roll No. 3:15 Picture No. _____ Direction _____ | |
| 36. Date 1983 | | 34. Prepared by: KTG/ Ky. Heritage Council 1979 Helen Powell | |
| 37. Revision Dates _____ | | 38. Staff Review _____ | |

KENTUCKY HISTORIC RESOURCES INVENTORY

Site No. Sh - S 67

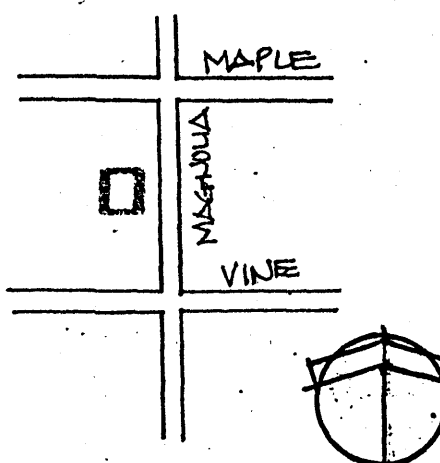

| | | | |
|---|--|--|--|
| 1. Historic Name(s) Original Owner | | 22. ADD/County KIPDA / SHELBY 106 | |
| 2. Present Name | | 23. U.S.G.S. Quadrant (15'/75') SHELBYVILLE G.I.S. Mod. | |
| 3. Location 828 Clay St. Shelbyville, Ky. 40065 | | 24. UTM Reference Zone Easting Northing | |
| 4. Owner's Name Corinne Riggs | | 25. Coordinate Accuracy | |
| 5. Owner's Address 828 Clay St. Shelbyville, Ky. 40065 | | 26. Prehistoric Site Object Historic Site Structure X Building Other | |
| 6. Open to Public Yes ___ No <input checked="" type="checkbox"/> | 7. Visible from road Yes <input checked="" type="checkbox"/> No ___ | 8. Ownership Private <input checked="" type="checkbox"/> Local State Federal | |
| 9. Local Contact/Organization SHELBY COUNTY HISTORICAL SOCIETY | | 27. National Register District Name: MULTIPLE RESOURCES OF SHELBYVILLE WEST SHELBYVILLE DISTRICT | |
| 10. Site Plan with North Arrow | | 28. Significance Evaluation National Register | |
| | | 29. Status Date National Landmark National Register Landmark Certificate Kentucky Survey Local Landmark HABS/HAER | |
| | | 30. Historic Theme Primary Secondary Other | |
| | | 31. Endangered Yes ___ No ___ | |
| | | 32. Preservation Project Status Actual Cost in \$1,000s | |
| 11. Architect | | 33. ATTACH PHOTO | |
| 12. Builder | | Roll No. <u>3:16</u> | |
| 13. Date 1880 A. <input checked="" type="checkbox"/> B. | | Picture No. | |
| 14. Style A. Italianate <input checked="" type="checkbox"/> B. | | Direction | |
| 15. Original Use S.F. Residence <input checked="" type="checkbox"/> | | 34. Prepared by: Helen Powell KTG/ Ky. Heritage Council 1979 | |
| 16. Present use Same | | 35. Organization CARMAN AND POWELL, INC. | |
| 17. Condition Good <input checked="" type="checkbox"/> | | 36. Date 1983 | |
| 18. Description Two story frame residence; T-plan with 3 story entry tower in angle; concave pyramidal tower roof; original porch; interior end chimneys (Continue on Back) | | 37. Revision Dates 38. Staff Review | |
| 19. History | | 20. Significance One of four T-plan Italianate residences in the West Shelbyville district; especially notable for its tower | |
| 21. Source of Information | | 22. Source of Information | |

| | | | |
|--|--|--|--|
| 1. Historic Name(s) Harbison- Wakefield House Original Owner Howard Harbison | | 22. ADD/County KIPDA / SHELBY 106 | |
| 2. Present Name 834 Clay St. | | 23. U.S.G.S. Quadrant (15'/75') SHELBYVILLE G.I.S. Mod. | |
| 3. Location 834 Clay St. Shelbyville, Ky. 40065 | | 24. UTM Reference Zone _____ Easting _____ Northing _____ | |
| 4. Owner's Name Carroll Cunningham | | 25. Coordinate Accuracy | |
| 5. Owner's Address 834 Clay St. | | 26. Prehistoric Site _____ Object _____ Historic Site _____ Structure _____ Building <input checked="" type="checkbox"/> Other _____ | |
| 6. Open to Public Yes _____ No <input checked="" type="checkbox"/> | 7. Visible from road Yes <input checked="" type="checkbox"/> No _____ | 8. Ownership X Private _____ Local _____ State _____ Federal _____ | |
| 9. Local Contact/Organization SHELBY COUNTY HISTORICAL SOCIETY | | 27. National Register District Name: MULTIPLE RESOURCES OF SHELBYVILLE WEST SHELBYVILLE DISTRICT | |
| 10. Site Plan with North Arrow  | | 28. Significance Evaluation National Register | |
| | | 29. Status _____ Date _____ National Landmark _____ National Register _____ Landmark Certificate _____ Kentucky Survey _____ Local Landmark _____ HABS/HAER _____ | |
| | | 30. Historic Theme Primary _____ Secondary _____ Other _____ | |
| | | 31. Endangered _____ Yes _____ No _____ | |
| | | 32. Preservation Project Status Actual Cost in \$ 1,000s | |
| 11. Architect _____ 12. Builder _____ 13. Date 1875-80 A. <input checked="" type="checkbox"/> B. <input type="checkbox"/> 14. Style A. Italianate <input checked="" type="checkbox"/> E <input type="checkbox"/> B. <input type="checkbox"/> | | 33. ATTACH PHOTO  | |
| 15. Original Use S.F. Residence <input checked="" type="checkbox"/> A <input type="checkbox"/> 16. Present use Same 17. Condition Good <input checked="" type="checkbox"/> B <input type="checkbox"/> | | | |
| 18. Description Two story, 5 bay brick residence; central passage plan; entry bay projects; original bracketed cornice; hood molds and decorative iron porch in right angle of facade | | No. Stories Two <input checked="" type="checkbox"/> C <input type="checkbox"/> Single Pile _____ NA _____ Double Pile _____ Floor Plan Structural Fabric Brick A. <input checked="" type="checkbox"/> B. <input type="checkbox"/> Decorative Fabric A. <input type="checkbox"/> B. <input type="checkbox"/> Roof Form Gable | |
| 19. History James Heady Wakefield was developer of Catalpa Court. He and his brother Mark Wakefield founded Wakefield Scarce Galleries. James H. Wakefield and his father at one time operated the Armstrong Hotel and livery stable. | | Roll No. <u>3: 19, 24</u> Picture No. _____ Direction _____ | |
| 20. Significance One of four central hall plan Italianate houses in Shelbyville | | 34. Prepared by: Helen Powell KTG/ Ky. Heritage Council 1979 | |
| 21. Source of Information Obituary, The Shelby Sentinel Vol. CXXVII No. 42, July 17, 1969, p. 1. 1882 D.J. Lake Map | | 35. Organization CARMAN AND POWELL, INC. 36. Date 1983 | |
| | | 37. Revision Dates _____ 38. Staff Review _____ | |

(Continue on Back)

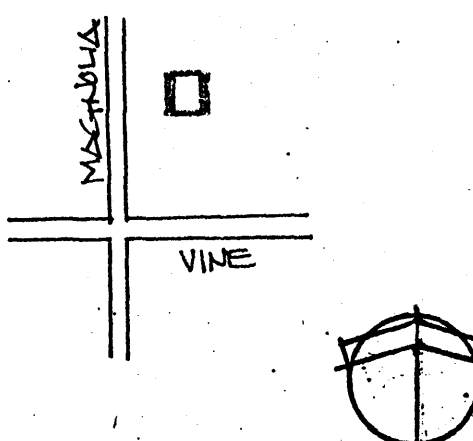

KENTUCKY HISTORIC RESOURCES INVENTORY

Site No. Sh - S

| | | | |
|--|--|--|--|
| 1. Historic Name(s) <u>Hollenbach-Scearce House</u> Original Owner <u>Albert Hollenbach</u> | | 22. ADD/County <u>KIPDA / SHELBY</u> 106 | |
| 2. Present Name <u>610 Magnolia</u> | | 23. U.S.G.S. Quadrant (15'/75') <u>SHELBYVILLE</u> G.I.S. Mod. [] | |
| 3. Location <u>610 Magnolia Shelbyville, Ky.</u> | | 24. UTM Reference [] [] [] [] [] [] [] [] [] [] [] [] Zone Easting Northing | |
| 4. Owner's Name <u>Mark Scearce</u> | | 25. Coordinate Accuracy [] | |
| 5. Owner's Address <u>610 Magnolia Shelbyville, Ky. 40065</u> | | 26. Prehistoric Site: Object _____ Historic Site: Structure _____ X Building: Other _____ | |
| 6. Open to Public Yes _____ No _____ | | 7. Visible from road Yes <u>X</u> No _____ | |
| 8. Ownership Private _____ Local _____ State _____ Federal _____ | | 27. National Register District Name: <u>MULTIPLE RESOURCES OF SHELBYVILLE</u> WEST SHELBYVILLE DISTRICT [] | |
| 9. Local Contact/Organization <u>SHELBY COUNTY HISTORICAL SOCIETY</u> | | 28. Significance Evaluation <u>National Register</u> [] | |
| 10. Site Plan with North Arrow <div style="text-align:center;">  </div> | | 11. Architect _____ 12. Builder <u>W. Thomas Miller</u> 13. Date <u>1921</u> A. <u>6</u> B. [] 14. Style A. Class. Rev. <u>M</u> B. [] 15. Original Use <u>S.F. Residence</u> <u>A</u> 16. Present use <u>Same</u> 17. Condition <u>Good</u> <u>B</u> | |
| 18. Description Two story, three bay brick residence with concave hip roof; overhanging eaves; recessed doorway; central hall plan, two rooms deep; double and triple windows (Continue on Back) | | 29. Status _____ Date _____ National Landmark _____ National Register _____ Landmark Certificate _____ Kentucky Survey _____ Local Landmark _____ HABS/HAER _____ 30. Historic Theme Primary _____ [] Secondary _____ Other _____ 31. Endangered Yes _____ No _____ 32. Preservation Project Status [] | |
| 19. History Lumber was taken from distillery in Franklin County. Other owners include: Albert C. Hollenbach, Anna W. Hollenbach, Charles L. Bradbury, Mark J. Scearce | | 33. ATTACH PHOTO <div style="text-align:right;">  </div> | |
| 20. Significance Good example of the Classical Revival and Italianate elements present in the West Shelbyville District. | | Actual Cost in \$1,000s [] Roll No. <u>6:35</u> Picture No. _____ Direction _____ | |
| 21. Source of Information <u>Charles Long: Deed Research</u> | | 34. Prepared by: <u>Helen Powell</u> | |
| | | 35. Organization <u>CARMAN AND POWELL, INC.</u> | |
| | | 36. Date <u>1983</u> | |
| | | 37. Revision Dates _____ 38. Staff Review _____ | |

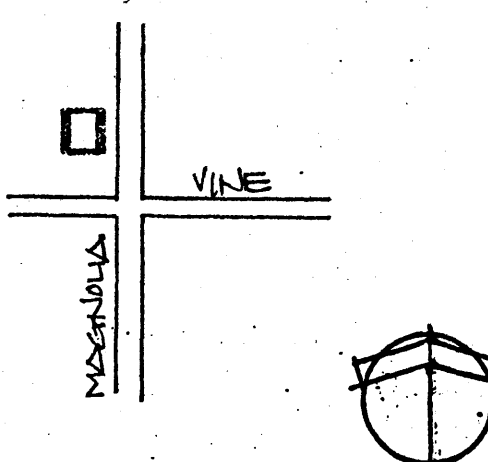

KENTUCKY HISTORIC RESOURCES INVENTORY

Site No. Sh - S

| | | | |
|--|--|--|--|
| 1. Historic Name(s) <u>Moxley-Biagi House</u> Original Owner <u>Sallie Moxley</u> | | 22. ADD/County <u>KIPDA / SHELBY</u> 106 | |
| 2. Present Name <u>617 Magnolia</u> | | 23. U.S.G.S. Quadrant (15'/75') <u>SHELBYVILLE</u> G.I.S. Mod. [] [] | |
| 3. Location <u>617 Magnolia Shelbyville, Ky.</u> | | 24. UTM Reference [] [] [] [] [] [] [] [] [] [] [] [] Zone Easting Northing | |
| 4. Owner's Name <u>Vincent Biagi</u> | | 25. Coordinate Accuracy [] | |
| 5. Owner's Address <u>617 Magnolia Shelbyville, Ky. 40065</u> | | 26. Prehistoric Site Object Historic Site Structure X Building Other | |
| 6. Open to Public Yes <input type="checkbox"/> No <input type="checkbox"/> | | 7. Visible from road Yes <input checked="" type="checkbox"/> No <input type="checkbox"/> | |
| 8. Ownership Private <input type="checkbox"/> Local <input type="checkbox"/> State <input type="checkbox"/> Federal <input type="checkbox"/> | | 27. National Register District Name: <u>MULTIPLE RESOURCES OF SHELBYVILLE</u> WEST SHELBYVILLE DISTRICT [] [] | |
| 9. Local Contact/Organization <u>SHELBY COUNTY HISTORICAL SOCIETY</u> | | 28. Significance Evaluation <u>National Register</u> [] | |
| 10. Site Plan with North Arrow  | | 11. Architect 12. Builder <u>Jerden Harris</u> 13. Date <u>1910</u> A. <input checked="" type="checkbox"/> B. <input type="checkbox"/> 14. Style A. Shingle Style <input type="checkbox"/> B. <input type="checkbox"/> 15. Original Use <u>S.F. Residence</u> A 16. Present use Same <input type="checkbox"/> 17. Condition <u>Good</u> B | |
| 18. Description <u>Two story three bay shingle style residence; one story squared portico; central pedimented dormer; side porch</u> | | 29. Status _____ Date _____ National Landmark _____ National Register _____ Landmark Certificate _____ Kentucky Survey _____ Local Landmark _____ HABS/HAER _____ | |
| (Continue on Back) | | 30. Historic Theme Primary _____ [] [] [] [] Secondary _____ Other _____ | |
| 19. History <u>Other owners include: Sallie Moxley, Irving Moxley, Jones, Milton Fullenwider, Archield Biagi, Vincent Biagi</u> | | 31. Endangered Yes <input type="checkbox"/> No <input type="checkbox"/> 32. Preservation Project Status [] Actual Cost in \$1,000s [] [] [] [] | |
| 20. Significance <u>Good example of the Classical Revival residence with shingle style detailing.</u> | | 33. ATTACH PHOTO  Roll No. <u>8:7</u> Picture No. _____ Direction _____ | |
| 21. Source of Information <u>Deed Research: Charles Long</u> | | 34. Prepared by: <u>Helen Powell</u> | |
| | | 35. Organization <u>CARMAN AND POWELL, INC.</u> | |
| | | 36. Date <u>1983</u> | |
| | | 37. Revision Dates _____ 38. Staff Review _____ | |

KENTUCKY HISTORIC RESOURCES INVENTORY

Site No. Sh - S

| | | | |
|--|--|---|--|
| 1. Historic Name(s) <u>Hedden Coffman House</u> Original Owner <u>Judge Davis</u> | | 22. ADD/County <u>KIPDA / SHELBY</u> 106 | |
| 2. Present Name <u>622 Magnolia</u> | | 23. U.S.G.S. Quadrant (15'/75') <u>SHELBYVILLE</u> | |
| 3. Location <u>622 Magnolia</u> | | 24. UTM Reference Zone Easting Northing | |
| 4. Owner's Name <u>James Coffman</u> | | 25. Coordinate Accuracy <input type="checkbox"/> | |
| 5. Owner's Address <u>622 Magnolia Shelbyville, Ky. 40065</u> | | 26. Prehistoric Site <input type="checkbox"/> Object <input type="checkbox"/> Historic Site <input type="checkbox"/> Structure <input type="checkbox"/> Building <input checked="" type="checkbox"/> Other <input type="checkbox"/> | |
| 6. Open to Public Yes <input type="checkbox"/> No <input type="checkbox"/> | | 7. Visible from road Yes <input checked="" type="checkbox"/> No <input type="checkbox"/> | |
| 8. Ownership Private <input type="checkbox"/> Local <input type="checkbox"/> State <input type="checkbox"/> Federal <input type="checkbox"/> | | 27. National Register District Name: <u>MULTIPLE RESOURCES OF SHELBYVILLE</u> WEST SHELBYVILLE DISTRICT | |
| 9. Local Contact/Organization <u>SHELBY COUNTY HISTORICAL SOCIETY</u> | | 28. Significance Evaluation <u>National Register</u> <input type="checkbox"/> | |
| 10. Site Plan with North Arrow <div style="text-align: center;">  </div> | | 11. Architect 12. Builder 13. Date <u>1920</u> A. <input checked="" type="checkbox"/> B. <input type="checkbox"/> 14. Style A. Class. Rev. <input checked="" type="checkbox"/> M <input type="checkbox"/> B. <input type="checkbox"/> | |
| 15. Original Use <u>S.F. Residence</u> <input checked="" type="checkbox"/> A <input type="checkbox"/> | | 29. Status <input type="checkbox"/> Date _____ National Landmark <input type="checkbox"/> _____ National Register <input type="checkbox"/> _____ Landmark Certificate <input type="checkbox"/> _____ Kentucky Survey <input type="checkbox"/> _____ Local Landmark <input type="checkbox"/> _____ HABS/HAER <input type="checkbox"/> _____ | |
| 16. Present use <u>Same</u> | | 30. Historic Theme Primary <input type="checkbox"/> Secondary <input type="checkbox"/> Other <input type="checkbox"/> | |
| 17. Condition <u>Good</u> <input checked="" type="checkbox"/> B <input type="checkbox"/> | | 31. Endangered Yes <input type="checkbox"/> No <input type="checkbox"/> | |
| 18. Description <u>Two story, three bay stone veneer American Four Square; hip roofed; bay window; one story porch</u> | | 32. Preservation Project Status <input type="checkbox"/> | |
| 19. History (Continue on Back) | | 33. ATTACH PHOTO <div style="text-align: center;">  </div> | |
| 20. Significance <u>Only example of stone veneer American Four Square house in the West Shelbyville District.</u> | | Actual Cost in \$1,000s | |
| 21. Source of Information <u>Deed Research: Charles Long</u> | | Roll No. <u>6:32, 33</u> Picture No. _____ Direction _____ | |
| | | 34. Prepared by: <u>Helen Powell</u> | |
| | | 35. Organization <u>CARMAN AND POWELL, INC.</u> | |
| | | 36. Date <u>1983</u> | |
| | | 37. Revision Dates _____ 38. Staff Review _____ | |

KENTUCKY HISTORIC RESOURCES INVENTORY

Site No. Sh - 5

1. Historic Name(s) C.L. Walters House
 Original Owner William Bland Wilkinson

2. Present Name 712 Magnolia

3. Location 712 Magnolia

4. Owner's Name J. Robert Walters

22. ADD/County KIPDA / SHELBY 106

23. U.S.G.S. Quadrant (15'/75') SHELBYVILLE G.I.S. Mod.

24. UTM Reference
 Zone Easting Northing

25. Coordinate Accuracy

5. Owner's Address 712 Magnolia Shelbyville, Ky. 40065

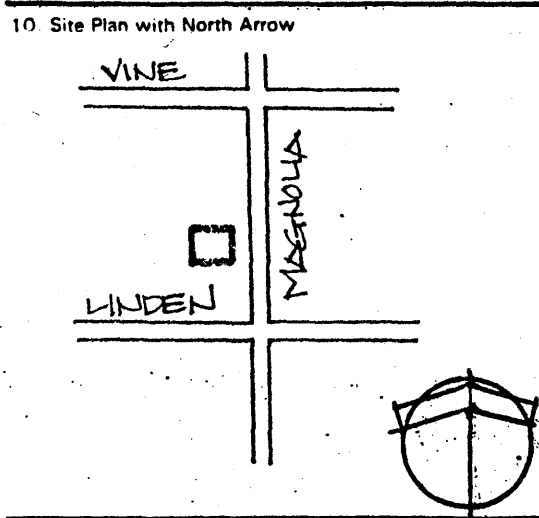
6. Open to Public Yes No 7. Visible from road Yes No 8. Ownership Private Local State Federal

9. Local Contact/Organization **SHELBY COUNTY HISTORICAL SOCIETY**

26. Prehistoric Site Object
 Historic Site Structure
 Building Other

27. National Register District Name: **MULTIPLE RESOURCES OF SHELBYVILLE**
 WEST SHELBYVILLE DISTRICT

28. Significance Evaluation **National Register**



11. Architect

12. Builder McGruder

13. Date 1910 A. B.

14. Style A. Class. Rev. B.

15. Original Use S.F. Residence

16. Present use Same

17. Condition Good

29. Status National Landmark National Register Landmark Certificate Kentucky Survey Local Landmark HABS/HAER

30. Historic Theme Primary Secondary Other

31. Endangered Yes No

32. Preservation Project Status

Actual Cost in \$1,000s

14. Description

Two story, three bay brick residence with central wall gable; one story portico with trio of Corinthian columns; paired windows

(Continue on Back)

No. Stories 2


Single Pile NA Double Pile

Floor Plan Gen. Hall D.P.

Structural Fabric Brick A. B.

Decorative Fabric A. B.

Roof Form Gable



19. History

Other owners include William Bland Wilkinson, J. Chester Turner, C.L. Walters, Sarah H. Walters, James Robert Walters

Roll No. 6:29

Picture No.

Direction

34. Prepared by: Helen Powell

20. Significance

Good example of Classical Revival residence with massive central portico

35. Organization **CARMAN AND POWELL, INC.**

36. Date **1983**

21. Source of Information Charles Long Deed Research

37. Revision Dates 38. Staff Review

KENTUCKY HISTORIC RESOURCES INVENTORY

Site No. Sh - S

1. Historic Name(s) Curtis Hall House
 Original Owner Curtis Hall

2. Present Name 720 Magnolia

3. Location 720 Magnolia

4. Owner's Name Lucy Hall Bemiss

5. Owner's Address 720 Magnolia Shelbyville, Ky. 40065

22. ADD/County KIPDA / SHELBY 106

23. U.S.G.S. Quadrant (15'/75') SHELBYVILLE G.I.S. Mod.

24. UTM Reference
 Zone Easting Northing

25. Coordinate Accuracy

6. Open to Public Yes No

7. Visible from road Yes No

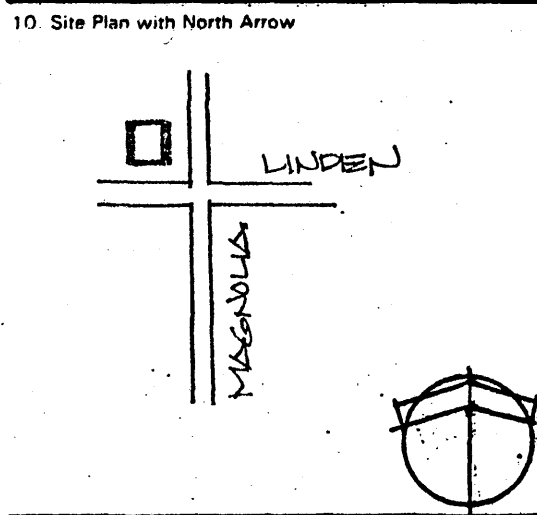
8. Ownership
 Private
 Local
 State
 Federal

9. Local Contact/Organization
SHELBY COUNTY HISTORICAL SOCIETY

26. Prehistoric Site Object
 Historic Site Structure
 Building Other

27. National Register District Name:
MULTIPLE RESOURCES OF SHELBYVILLE

28. Significance Evaluation
 National Register



11. Architect McGruder/ Cheek

12. Builder McGruder/ Cheek

13. Date 1910 A. B.

14. Style
 A. Class. Rev. M
 B.

15. Original Use S.F. Residence A

16. Present use Same

17. Condition Good B

29. Status Date _____

National Landmark

National Register

Landmark Certificate

Kentucky Survey

Local Landmark

HABS/HAER

18. Description

Two story frame residence with massive pedimented portico; Corinthian columns; 3 bay, round arched central doorway

(Continue on Back)

No. Stories 2 C

Single Pile NA

Double Pile X

Floor Plan

Structural Fabric
 A. B.

Decorative Fabric
 A. B.

Roof Form

30. Historic Theme
 Primary
 Secondary
 Other

31. Endangered Yes No

32. Preservation Project Status

Actual Cost in \$1,000s



19. History

Curtis Hall bought both pieces of property from George Moore and W.H. Hall in 1908; built house in 1910. Other owners: Nancy W. Hall and Lucy Hall Bemiss.

Roll No. 6: 27, 28

Picture No. _____

Direction _____

20. Significance

Good example of Classical Revival residence with massive portico

34. Prepared by:
Helen Powell

35. Organization **CARMAN AND POWELL, INC.**

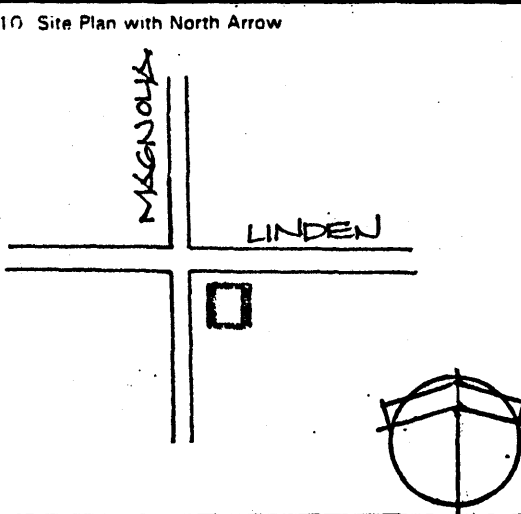

36. Date **1983**

21. Source of Information Charles Long: Deed Research

37. Revision Dates _____ 38. Staff Review _____

KENTUCKY HISTORIC RESOURCES INVENTORY

Site No. Sh - S

| | | | |
|---|---|---|--|
| 1. Historic Name(s) | | 22. ADD/County KIPDA / SHELBY 106 | |
| Original Owner | | 23. U.S.G.S. Quadrant (15'/75') SHELBYVILLE | |
| 2. Present Name 803 Magnolia | | 24. UTM Reference Zone Easting Northing | |
| 3. Location 803 Magnolia | | 25. Coordinate Accuracy | |
| 4. Owner's Name Mrs. Wallace Radcliffe | | 26. Prehistoric Site Object Historic Site Structure <input checked="" type="checkbox"/> Building Other | |
| 5. Owner's Address Greenwood Shelbyville, Ky. 40065 | | 27. National Register District Name: MULTIPLE RESOURCES OF SHELBYVILLE WEST SHELBYVILLE DISTRICT | |
| 6. Open to Public Yes <input type="checkbox"/> No <input type="checkbox"/> | 7. Visible from road Yes <input checked="" type="checkbox"/> No <input type="checkbox"/> | 8. Ownership Private <input type="checkbox"/> Local <input type="checkbox"/> State <input type="checkbox"/> Federal <input type="checkbox"/> | |
| 9. Local Contact/Organization SHELBY COUNTY HISTORICAL SOCIETY | | 28. Significance Evaluation National Register | |
| 10. Site Plan with North Arrow  | | 11. Architect | |
| | | 12. Builder | |
| | | 13. Date c. 1920 A. <input checked="" type="checkbox"/> B. <input type="checkbox"/> | |
| | | 14. Style A. Bungalow <input checked="" type="checkbox"/> R <input type="checkbox"/> B. <input type="checkbox"/> | |
| | | 15. Original Use S.F. Residence <input checked="" type="checkbox"/> A <input type="checkbox"/> | |
| | | 16. Present use Same | |
| | | 17. Condition Good <input checked="" type="checkbox"/> B <input type="checkbox"/> | |
| | | 18. No. Stories 1 1/2 <input checked="" type="checkbox"/> B <input type="checkbox"/> | |
| | | Single Pile <input type="checkbox"/> NA <input type="checkbox"/> Double Pile <input checked="" type="checkbox"/> | |
| | | Floor Plan Central Hall D.P. <input checked="" type="checkbox"/> K <input type="checkbox"/> | |
| Structural Fabric Frame A. <input checked="" type="checkbox"/> D <input type="checkbox"/> B. <input type="checkbox"/> | | | |
| Decorative Fabric A. <input type="checkbox"/> B. <input type="checkbox"/> | | | |
| Roof Form Gable | | 29. Status Date National Landmark <input type="checkbox"/> National Register <input type="checkbox"/> Landmark Certificate <input type="checkbox"/> Kentucky Survey <input type="checkbox"/> Local Landmark <input type="checkbox"/> HABS/HAER <input type="checkbox"/> | |
| 19. History 20. Significance Good example of the Bungalow style found in the West Shelbyville District. | | 30. Historic Theme Primary <input type="checkbox"/> Secondary <input type="checkbox"/> Other <input type="checkbox"/> | |
| | | 31. Endangered Yes <input type="checkbox"/> No <input type="checkbox"/> | |
| (Continue on Back) | | 32. Preservation Project Status | |
| | | Actual Cost in \$1,000s | |
| 21. Source of Information Charles Long | | 33. ATTACH PHOTO  | |
| | | Roll No. <u>8:2,3</u> | |
| | | Picture No. _____ | |
| | | Direction _____ | |
| | | 34. Prepared by: Helen Powell | |
| | | 35. Organization CARMAN AND POWELL, INC. | |
| | | 36. Date 1983 | |
| | | 37. Revision Dates 38. Staff Review | |

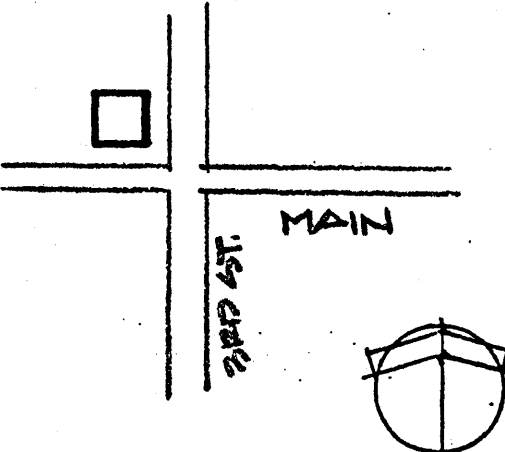

KENTUCKY HISTORIC RESOURCES INVENTORY

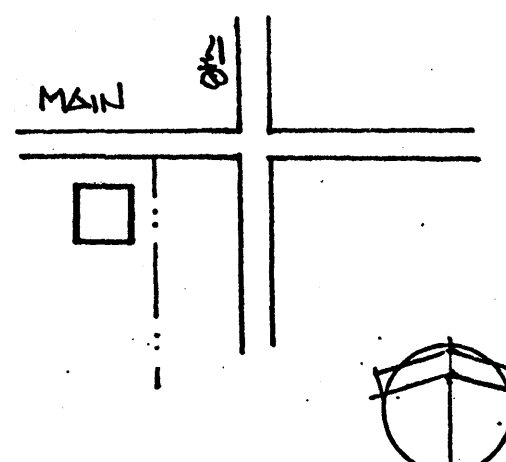

Site No. Sh - S 52

| | | | |
|--|---|---|--|
| 1. Historic Name(s) St. James Episcopal Church Original Owner | | 22. ADD/County KIPDA / SHELBY | |
| 2. Present Name St, James Episcopal Church | | 23. U.S.G.S. Quadrant (15'/75') SHELBYVILLE | |
| 3. Location 228 Main Shelbyville, Ky. 40065 | | 24. UTM Reference Zone Easting Northing | |
| 4. Owner's Name St. James Episcopal Church | | 25. Coordinate Accuracy | |
| 5. Owner's Address 228 Main Shelbyville, Ky. | | 26. Prehistoric Site Historic Site Building <input checked="" type="checkbox"/> | |
| 6. Open to Public Yes <input type="checkbox"/> No <input type="checkbox"/> | 7. Visible from road Yes <input checked="" type="checkbox"/> No <input type="checkbox"/> | 8. Ownership Private <input checked="" type="checkbox"/> Local <input type="checkbox"/> State <input type="checkbox"/> Federal <input type="checkbox"/> | |
| 9. Local Contact/Organization SHELBY COUNTY HISTORICAL SOCIETY | | 27. National Register District Name: MULTIPLE RESOURCES OF SHELBYVILLE WEST SHELBYVILLE DISTRICT 28. Significance Evaluation National Register | |
| 10. Site Plan with North Arrow | | 11. Architect 12. Builder 13. Date 1867-68 A. <input checked="" type="checkbox"/> B. <input type="checkbox"/> 14. Style A. Gothic Revival <input checked="" type="checkbox"/> B. <input type="checkbox"/> 15. Original Use Church <input checked="" type="checkbox"/> 16. Present use Same 17. Condition Good <input checked="" type="checkbox"/> B. <input type="checkbox"/> | |
| 18. Description One story brick church; pointed arch openings; buttress strips Lot 163 Eastern Addition (Continue on Back) | | 29. Status National Landmark <input type="checkbox"/> National Register <input type="checkbox"/> Landmark Certificate <input type="checkbox"/> Kentucky Survey <input type="checkbox"/> Local Landmark <input type="checkbox"/> HABS/HAER <input type="checkbox"/> 30. Historic Theme Primary <input type="checkbox"/> Secondary <input type="checkbox"/> Other <input type="checkbox"/> 31. Endangered Yes <input type="checkbox"/> No <input checked="" type="checkbox"/> 32. Preservation Project Status <input type="checkbox"/> Actual Cost in \$1,000s _____ | |
| 19. History St. James Church was organized in 1858. The services were held in the chapel of the Episcopal Theological Seminary on College Street (which was closed in 1871). The building for St. James Church was completed in 1868. In 1965, Bessie Todd left the church \$10,000.00. This | | Roll No. <u>61</u> Picture No. _____ Direction _____ | |
| 20. Significance along with other pledges was used to build the Bessie Todd Parish Hall to the rear of the building. | | 34. Prepared by: Helen Powell KTG/KHC 1979 | |
| 21. Source of Information Robert A. Webb Willis' History of Shelby County Lake Map 1882 | | 35. Organization CARMAN AND POWELL, INC. | |
| | | 36. Date 1983 | |
| | | 37. Revision Dates _____ 38. Staff Review _____ | |

KENTUCKY HISTORIC RESOURCES INVENTORY

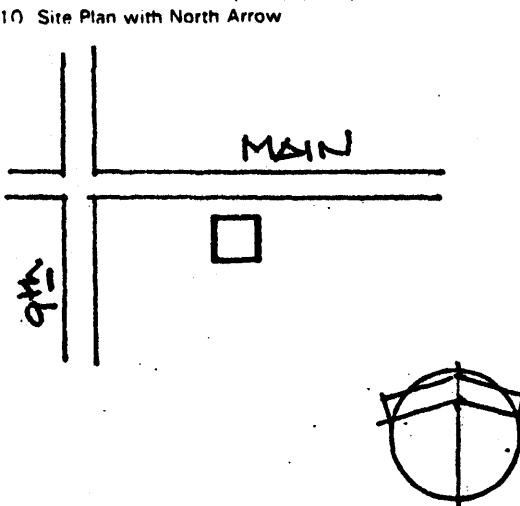

Site No. Sh - S 50

| | | | |
|--|--|--|--|
| 1. Historic Name(s) Scofield and Meehan Original Owner | | 22. ADD/County KIPDA / SHELBY 106 | |
| 2. Present Name 301-303 Main St. | | 23. U.S.G.S. Quadrant (15'/75') SHELBYVILLE | |
| 3. Location 301-303 Main St. Shelbyville, Ky. 40065 | | 24. UTM Reference Zone _____ Easting _____ Northing _____ | |
| 4. Owner's Name Pearl S. Durrett | | 25. Coordinate Accuracy | |
| 5. Owner's Address Box 183 Simpsonville, Ky. 40067 | | 26. Prehistoric Site Historic Site _____ Object _____ Building <input checked="" type="checkbox"/> Structure _____ Other _____ | |
| 6. Open to Public Yes _____ No _____ | | 7. Visible from road Yes <input checked="" type="checkbox"/> No _____ | |
| 8. Ownership Private _____ Local _____ State _____ Federal _____ | | 27. National Register District Name: MULTIPLE RESOURCES OF SHELBYVILLE WEST SHELBYVILLE DISTRICT National Register | |
| 9. Local Contact/Organization SHELBY COUNTY HISTORICAL SOCIETY | | 28. Significance Evaluation National Register | |
| 10. Site Plan with North Arrow  | | 11. Architect _____ 12. Builder _____ 13. Date 1825 / 1875 A. <input type="checkbox"/> B. <input type="checkbox"/> 14. Style A. Federal <input type="checkbox"/> B. Italianate <input type="checkbox"/> 15. Original Use S.F. Residence <input type="checkbox"/> 16. Present use Same <input type="checkbox"/> 17. Condition Fair <input type="checkbox"/> | |
| 18. Description Two story four bay brick residence with interior end chimneys; Flemish bond; Italianate remodeling | | 29. Status _____ Date _____ National Landmark _____ National Register _____ Landmark Certificate _____ Kentucky Survey _____ Local Landmark _____ HABS/HAER _____ | |
| (Continue on Back) | | 30. Historic Theme Primary _____ Secondary _____ Other _____ | |
| 19. History Lot # 17 original town plat; On D.J. Lake Map 1882 | | 31. Endangered Yes _____ No _____ | |
| 20. Significance One of brick Federal style residences built in early Shelbyville. Two family use. | | 32. Preservation Project Status Actual Cost in \$1,000s | |
| 21. Source of Information 1886 Sandborn Insurance Map | | 33. ATTACH PHOTO  | |
| 34. Prepared by: Helen Powell | | Roll No. <u>5:28</u> Picture No. _____ Direction _____ KTG /KHC 1979 | |
| 35. Organization CARMAN AND POWELL, INC. | | 36. Date 1983 | |
| 37. Revision Dates _____ | | 38. Staff Review _____ | |

| | | | |
|--|--|--|--|
| 1. Historic Name(s) Mary Blumer House Original Owner Jack Glenn | | 22. ADD/County KIPDA / SHELBY 106 | |
| 2. Present Name 804 Main St. | | 23. U.S.G.S. Quadrant (15'/75') SHELBYVILLE G.I.S. Mod. | |
| 3. Location 804 Main St. Shelbyville, Ky. 40065 | | 24. UTM Reference Zone Easting Northing | |
| 4. Owner's Name Robert L. Parks | | 25. Coordinate Accuracy | |
| 5. Owner's Address 804 Main St. Shelbyville, Ky. 40065 | | 26. Prehistoric Site Object Historic Site Structure Building <input checked="" type="checkbox"/> Other | |
| 6. Open to Public Yes <input type="checkbox"/> No <input checked="" type="checkbox"/> | | 7. Visible from road Yes <input checked="" type="checkbox"/> No <input type="checkbox"/> | |
| 8. Ownership Private <input checked="" type="checkbox"/> Local <input type="checkbox"/> State <input type="checkbox"/> Federal <input type="checkbox"/> | | 27. National Register District Name: MULTIPLE RESOURCES OF SHELBYVILLE WEST SHELBYVILLE DISTRICT | |
| 9. Local Contact/Organization SHELBY COUNTY HISTORICAL SOCIETY | | 28. Significance Evaluation National Register | |
| 10. Site Plan with North Arrow  | | 11. Architect 12. Builder 13. Date 1894/1895 A. <input checked="" type="checkbox"/> B. <input type="checkbox"/> 14. Style A. Queen Anne <input checked="" type="checkbox"/> B. <input type="checkbox"/> 15. Original Use S.F. Residence <input checked="" type="checkbox"/> A 16. Present use Same | |
| 17. Condition Fair <input checked="" type="checkbox"/> C | | 29. Status _____ Date _____ National Landmark _____ National Register _____ Landmark Certificate _____ Kentucky Survey _____ Local Landmark _____ HABS/HAER _____ | |
| 18. Description Two story frame Queen Anne residence; all exterior detail intact; mansard rood roof with conical turret; wrap around porch; stone foundation; various window shapes - Palladian, square bay; leaded glass; stone foundation (Continue on Back) | | 30. Historic Theme Primary _____ Secondary _____ Other _____ | |
| 19. History | | 31. Endangered Yes <input type="checkbox"/> No <input checked="" type="checkbox"/> | |
| 20. Significance One of four Queen Anne houses in the West Shelbyville District; especially notable for tower | | 32. Preservation Project Status | |
| 21. Source of Information Sherry Collins | | 33. ATTACH PHOTO  | |
| 22. Roll No. <u>7:17</u> | | 34. Prepared by: Helen Powell KTG/ Ky. Heritage Council 1979 | |
| 23. Picture No. _____ | | 35. Organization CARMAN AND POWELL, INC. | |
| 24. Direction _____ | | 36. Date 1983 | |
| 25. Revision Dates _____ | | 37. Staff Review _____ | |

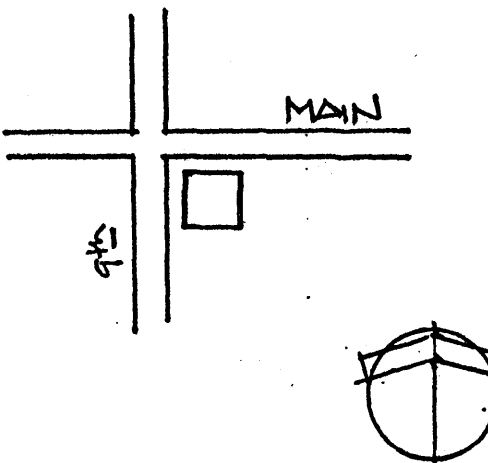

KENTUCKY HISTORIC RESOURCES INVENTORY

Site No. Sh - S 35

| | | | |
|---|--|--|--|
| 1. Historic Name(s) Joe Hall House Original Owner Joseph Hall or Jos. L. Silcox | | 22. ADD/County KIPDA / SHELBY 106 | |
| 2. Present Name Old Elks Club Building | | 23. U.S.G.S. Quadrant (15'/75') SHELBYVILLE G.I.S. Mod. | |
| 3. Location 822 Main St. Shelbyville, Ky. 40065 | | 24. UTM Reference Zone Easting Northing | |
| 4. Owner's Name Frank and Paul Bohn | | 25. Coordinate Accuracy | |
| 5. Owner's Address 822 Main St. Shelbyville, Ky. 40065 | | 26. Prehistoric Site Object Historic Site Structure X Building Other | |
| 6. Open to Public Yes <input type="checkbox"/> No <input checked="" type="checkbox"/> | | 7. Visible from road Yes <input checked="" type="checkbox"/> No <input type="checkbox"/> | |
| 8. Ownership Private <input checked="" type="checkbox"/> Local <input type="checkbox"/> State <input type="checkbox"/> Federal <input type="checkbox"/> | | 27. National Register District Name: MULTIPLE RESOURCES OF SHELBYVILLE WEST SHELBYVILLE DISTRICT | |
| 9. Local Contact/Organization SHELBY COUNTY HISTORICAL SOCIETY | | 28. Significance Evaluation National Register | |
| 10. Site Plan with North Arrow  | | 11. Architect 12. Builder 13. Date 1850 A. <input checked="" type="checkbox"/> B. <input type="checkbox"/> 14. Style A. Greek Revival <input checked="" type="checkbox"/> B. <input type="checkbox"/> 15. Original Use S.F. Residence <input checked="" type="checkbox"/> 16. Present use Residence 17. Condition Good <input checked="" type="checkbox"/> | |
| 18. Description Two story, 5 bay brick residence; central passage plan; raised pilaster strips; abstract pediments atop windows; scroll brackets at both doors on the 1st and 2nd floors; original iron porch Lots 103 and 104 West. Add. (Continue on Back) | | 29. Status _____ Date _____ National Landmark _____ National Register _____ Landmark Certificate _____ Kentucky Survey _____ Local Landmark _____ HABS/HAER _____ 30. Historic Theme Primary _____ Secondary _____ Other _____ 31. Endangered Yes <input type="checkbox"/> No <input type="checkbox"/> 32. Preservation Project Status Actual Cost in \$1,000s | |
| 19. History Other owners include: Agnes Bohn, Shelbyville Lodge # 1368 BPOE, John Todd, E.J. Doss, Wm. C. Bullock, Eliza Petter, R.T. Robb, Joseph Hall, Joseph C. Silcox | | 33. ATTACH PHOTO  | |
| 20. Significance One of five Greek Revival residences in the West Shelbyville District; notable for iron porch and scroll brackets | | Roll No. <u>7:21</u> Picture No. _____ Direction _____ 34. Prepared by: Helen Powell KTG/Ky. Heritage Council 1979 | |
| 21. Source of Information Charles Long Deed Research Lake Map 1882 | | 35. Organization CARMAN AND POWELL, INC. 36. Date 1983 37. Revision Dates _____ 38. Staff Review _____ | |

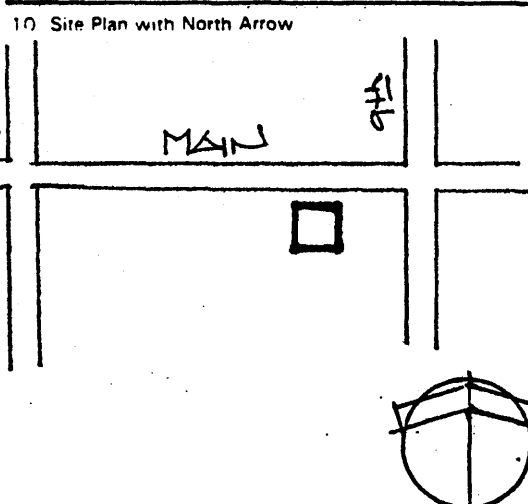

KENTUCKY HISTORIC RESOURCES INVENTORY

Site No. Sh - S

| | | | |
|--|--|--|--|
| 1. Historic Name(s) McCormick- Hayes House Original Owner E.J. Doss | | 22. ADD/County KIPDA / SHELBY 106 | |
| 2. Present Name 830 Main St. | | 23. U.S.G.S. Quadrant (15'/75') SHELBYVILLE G.I.S. Mod. | |
| 3. Location 830 Main St. Shelbyville, Ky. 40065 | | 24. UTM Reference Zone Easting Northing | |
| 4. Owner's Name Gary Walls | | 25. Coordinate Accuracy | |
| 5. Owner's Address 830 Main St. Shelbyville, Ky. 40065 | | 26. Prehistoric Site Object Historic Site Structure <input checked="" type="checkbox"/> Building Other | |
| 6. Open to Public Yes <input type="checkbox"/> No <input checked="" type="checkbox"/> | | 7. Visible from road Yes <input checked="" type="checkbox"/> No <input type="checkbox"/> | |
| 8. Ownership Private <input checked="" type="checkbox"/> Local <input type="checkbox"/> State <input type="checkbox"/> Federal <input type="checkbox"/> | | 27. National Register District Name: MULTIPLE RESOURCES OF SHELBYVILLE WEST SHELBYVILLE DISTRICT | |
| 9. Local Contact/Organization SHELBY COUNTY HISTORICAL SOCIETY | | 28. Significance Evaluation National Register | |
| 10. Site Plan with North Arrow <div style="text-align: center;">  </div> | | 11. Architect 12. Builder 13. Date 1906 A. <input checked="" type="checkbox"/> B. <input type="checkbox"/> 14. Style A. Col. Rev. <input checked="" type="checkbox"/> B. <input type="checkbox"/> 15. Original Use S.F. Residence <input checked="" type="checkbox"/> A 16. Present use Same 17. Condition Good <input checked="" type="checkbox"/> B | |
| 18. Description Three bay stucco residence with side porches; low hip roof with overhanging eaves; central passage plan; arched windows | | 29. Status Date National Landmark <input type="checkbox"/> National Register <input type="checkbox"/> Landmark Certificate <input type="checkbox"/> Kentucky Survey <input type="checkbox"/> Local Landmark <input type="checkbox"/> HABS/HAER <input type="checkbox"/> | |
| (Continue on Back) | | 30. Historic Theme Primary <input type="checkbox"/> Secondary <input type="checkbox"/> Other <input type="checkbox"/> | |
| 19. History Other owners: E.B. Hayes, S. Hayes, Lillie Boswell McCormick, John E. Todd, E.J. Doss | | 31. Endangered Yes <input type="checkbox"/> No <input type="checkbox"/> | |
| 20. Significance Good example of Classical and Colonial Revival elements present in the West Shelbyville District. | | 32. Preservation Project Status <input type="checkbox"/> Actual Cost in \$1,000s | |
| 21. Source of Information Frances Cottongim: Deed Research | | 33. ATTACH PHOTO <div style="text-align: right;">  </div> | |
| | | Roll No. <u>7:22</u> Picture No. _____ Direction _____ | |
| | | 34. Prepared by: Helen Powell | |
| | | 35. Organization CARMAN AND POWELL, INC. | |
| | | 36. Date 1983 | |
| | | 37. Revision Dates _____ 38. Staff Review _____ | |

KENTUCKY HISTORIC RESOURCES INVENTORY

Site No. Sh - S 34

| | | | | | | | | | | | |
|---|---------|---|--|--|--|--|--|------|---------|----------|--|
| 1. Historic Name(s) Willis House Original Owner _____ | | 22. ADD County KIPDA / SHELBY 106 | | | | | | | | | |
| 2. Present Name 906 Main Street | | 23. U.S.G.S. Quadrant (15'/75') SHELBYVILLE G.I.S. Mod. | | | | | | | | | |
| 3. Location 906 Main St. Shelbyville, Ky. 40065 | | 24. UTM Reference <table style="width:100%; border-collapse: collapse;"> <tr> <td style="border:1px solid black; width:25%; height:20px;"> </td> <td style="border:1px solid black; width:25%; height:20px;"> </td> <td style="border:1px solid black; width:25%; height:20px;"> </td> <td style="border:1px solid black; width:25%; height:20px;"> </td> </tr> <tr> <td style="text-align:center;">Zone</td> <td style="text-align:center;">Easting</td> <td style="text-align:center;">Northing</td> <td> </td> </tr> </table> | | | | | | Zone | Easting | Northing | |
| | | | | | | | | | | | |
| Zone | Easting | Northing | | | | | | | | | |
| 4. Owner's Name Leroy McMullin | | 25. Coordinate Accuracy | | | | | | | | | |
| 5. Owner's Address Box 27 Simpsonville, Ky. 40068 | | 26. Prehistoric Site <input type="checkbox"/> Object Historic Site <input type="checkbox"/> Structure Building <input checked="" type="checkbox"/> Other <input type="checkbox"/> | | | | | | | | | |
| 6. Open to Public <input checked="" type="checkbox"/> Yes <input type="checkbox"/> No 7. Visible from road <input checked="" type="checkbox"/> Yes <input type="checkbox"/> No | | 8. Ownership <input checked="" type="checkbox"/> Private <input type="checkbox"/> Local <input type="checkbox"/> State <input type="checkbox"/> Federal | | | | | | | | | |
| 9. Local Contact/Organization SHELBY COUNTY HISTORICAL SOCIETY | | 27. National Register District Name: MULTIPLE RESOURCES OF SHELBYVILLE WEST SHELBYVILLE DISTRICT | | | | | | | | | |
| 10. Site Plan with North Arrow  | | 28. Significance Evaluation National Register | | | | | | | | | |
| | | 29. Status <input type="checkbox"/> Date _____ National Landmark <input type="checkbox"/> _____ National Register <input type="checkbox"/> _____ Landmark Certificate <input type="checkbox"/> _____ Kentucky Survey <input type="checkbox"/> _____ Local Landmark <input type="checkbox"/> _____ HABS-HAER <input type="checkbox"/> _____ | | | | | | | | | |
| | | 30. Historic Theme Primary <input type="checkbox"/> <table style="display:inline-table; border:1px solid black; width:40px; height:40px; vertical-align: middle;"> </table> Secondary <input type="checkbox"/> <table style="display:inline-table; border:1px solid black; width:40px; height:40px; vertical-align: middle;"> </table> Other <input type="checkbox"/> <table style="display:inline-table; border:1px solid black; width:40px; height:40px; vertical-align: middle;"> </table> | | | | | | | | | |
| | | 31. Endangered <input type="checkbox"/> Yes <input type="checkbox"/> No | | | | | | | | | |
| | | 32. Preservation Project Status <input type="checkbox"/> | | | | | | | | | |
| 4. Description Two story, 3 bay brick structure; segmental arch openings; side passage plan; double pile; low pyramidal roof | | 33. ATTACH PHOTO  | | | | | | | | | |
| 11. Architect _____ 12. Builder _____ 13. Date 1860-1870 A. <input checked="" type="checkbox"/> B. <input type="checkbox"/> 14. Style A. Italianate <input checked="" type="checkbox"/> B. <input type="checkbox"/> 15. Original Use S.F. Residence <input checked="" type="checkbox"/> A 16. Present use Offices | | Actual Cost in \$1,000s | | | | | | | | | |
| 17. Condition Good <input checked="" type="checkbox"/> B | | 34. Prepared by: Helen Powell KTG/ Ky. Heritage Council 1979 | | | | | | | | | |
| No. Stories 2 <input checked="" type="checkbox"/> C Single Pile _____ NA _____ Double Pile <input checked="" type="checkbox"/> Floor Plan _____ Side Pas. D.P. <input checked="" type="checkbox"/> L Structural Fabric Brick A. <input checked="" type="checkbox"/> B. <input type="checkbox"/> Decorative Fabric A. <input type="checkbox"/> B. <input type="checkbox"/> Roof Form Low Hip | | Roll No. <u>4:34</u> Picture No. _____ Direction _____ | | | | | | | | | |
| 19. History West half of lot 121, Western Addition; Lake Map 1882 shows it as the parsonage for the Presbyterian Church (1875-1909) Other owners have included Albert Sloan, Arbie Brooks, Alvin Leathers, C.S. Wills. | | 35. Organization CARMAN AND POWELL, INC. | | | | | | | | | |
| 20. Significance One of three side passage plan Italianate houses in the West Shelbyville District; contributes to the district by virtue of setback, materials, and style | | 36. Date 1983 | | | | | | | | | |
| 21. Source of Information Sherry Collins Deed Research Lake Map 1882 | | 37. Revision Dates _____ 38. Staff Review _____ | | | | | | | | | |

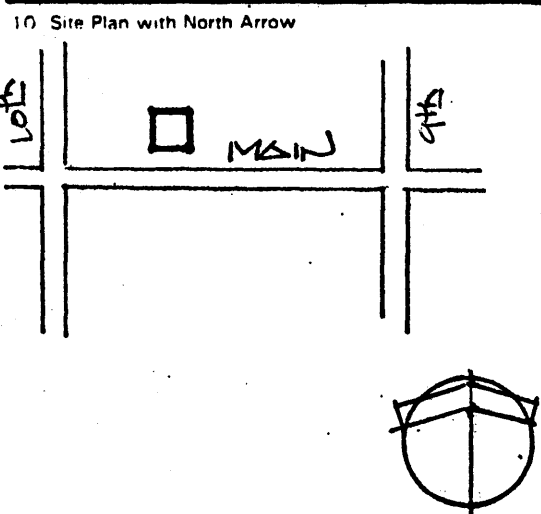
(Continue on Back)

KENTUCKY HISTORIC RESOURCES INVENTORY

Site No. Sh - S 31

1. Historic Name(s) **Addie Overstreet House**
 Original Owner _____
 2. Present Name **920 Main St.**
 3. Location **920 Main St. Shelbyville, Ky. 40065**
 4. Owner's Name **Thomas Shields**
 5. Owner's Address **920 Main St. Shelbyville, Ky.**
 6. Open to Public Yes ___ No ___
 7. Visible from road Yes No ___
 8. Ownership Private
 Local _____
 State _____
 Federal _____
 9. Local Contact/Organization **SHELBY COUNTY HISTORICAL SOCIETY**

22. ADD/County **KIPDA / SHELBY** 106
 23. U.S.G.S. Quadrant (15'/75') **SHELBYVILLE** G.I.S. Mod.
 24. UTM Reference
 Zone _____ Easting _____ Northing _____
 25. Coordinate Accuracy
 26. Prehistoric Site _____ Object _____
 Historic Site _____ Structure _____
 Building _____ Other _____
 27. National Register District Name:
MULTIPLE RESOURCES OF SHELBYVILLE
 WEST SHELBYVILLE DISTRICT
 28. Significance Evaluation **National Register**



11. Architect _____
 12. Builder _____
 13. Date **1880** A. B.
 14. Style A. **Queen Anne**
 B.
 15. Original Use **S.F. Residence**
 16. Present use **Same**
 17. Condition **Good**

29. Status _____ Date _____
 National Landmark _____
 National Register _____
 Landmark Certificate _____
 Kentucky Survey _____
 Local Landmark _____
 HABS/HAER _____
 30. Historic Theme
 Primary _____
 Secondary _____
 Other _____
 31. Endangered Yes ___ No ___
 32. Preservation Project Status
 Actual Cost in \$1,000s

14. Description
Two story frame residence; modified pyramidal roofed T-plan; exterior detail intact

(Continue on Back)

No. Stories **2**
 Single Pile _____ NA _____
 Double Pile
 Floor Plan **Mod. T-plan**
 Structural Fabric **Frame** A. B.
 Decorative Fabric A. B.
 Roof Form **Pyramidal**

33. ATTACH PHOTO

 Roll No. 4:30
 Picture No. _____
 Direction _____

19. History

34. Prepared by: **KTG/ Ky. Heritage Helen Powell Council 1979**

20. Significance
One of four outstanding Queen Anne houses in the West Shelbyville district; especially notable for detail

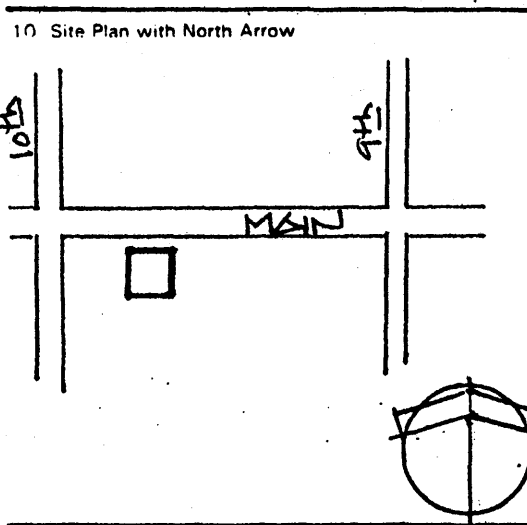

35. Organization **CARMAN AND POWELL, INC.**
 36. Date **1983**

21. Source of Information

37. Revision Dates _____ 38. Staff Review _____

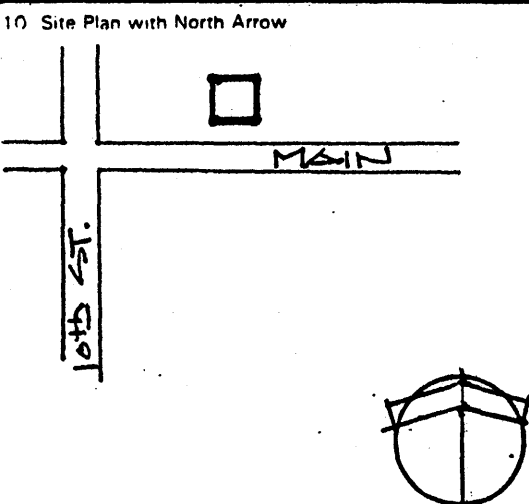

KENTUCKY HISTORIC RESOURCES INVENTORY

Site No. Sh - S 33

| | | | |
|---|--|--|--|
| 1. Historic Name(s) Emma Hocker House Original Owner Emma Hocker | | 22. ADD/County KIPDA / SHELBY 106 | |
| 2. Present Name 926 Main St. | | 23. U.S.G.S. Quadrant (15'/75') SHELBYVILLE G.I.S. Mod. | |
| 3. Location 926 Main St. Shelbyville, Ky. 40065 | | 24. UTM Reference Zone Easting Northing | |
| 4. Owner's Name Charles Derringer | | 25. Coordinate Accuracy | |
| 5. Owner's Address 1745 Midland Trail Shelbyville, Ky. 40065 | | 26. Prehistoric Site Object Historic Site Structure X Building Other | |
| 6. Open to Public Yes <input type="checkbox"/> No <input checked="" type="checkbox"/> | | 7. Visible from road Yes <input checked="" type="checkbox"/> No <input type="checkbox"/> | |
| 9. Local Contact/Organization SHELBY COUNTY HISTORICAL SOCIETY | | 8. Ownership Private <input checked="" type="checkbox"/> Local <input type="checkbox"/> State <input type="checkbox"/> Federal <input type="checkbox"/> | |
| 10. Site Plan with North Arrow  | | 11. Architect 12. Builder 13. Date 1880 A. <input checked="" type="checkbox"/> B. <input type="checkbox"/> 14. Style A. Queen Anne <input checked="" type="checkbox"/> B. <input type="checkbox"/> 15. Original Use S.F. Residence <input checked="" type="checkbox"/> A 16. Present use Same 17. Condition Good <input checked="" type="checkbox"/> B | |
| 14. Description Two story frame residence; modified pyramidal roofed T-plan; eccentric wood detail 3 bay; now covered with siding | | 27. National Register District Name: MULTIPLE RESOURCES OF SHELBYVILLE WEST SHELBYVILLE DISTRICT | |
| (Continue on Back) | | 28. Significance Evaluation National Register | |
| 19. History | | 29. Status National Landmark <input type="checkbox"/> Date _____ National Register <input type="checkbox"/> Landmark Certificate <input type="checkbox"/> Kentucky Survey <input type="checkbox"/> Local Landmark <input type="checkbox"/> HABS/HAER <input type="checkbox"/> | |
| 20. Significance One of four outstanding Queen Anne houses in the West Shelbyville district; notable for detail | | 30. Historic Theme Primary <input type="checkbox"/> Secondary <input type="checkbox"/> Other <input type="checkbox"/> | |
| 21. Source of Information | | 31. Endangered Yes <input type="checkbox"/> No <input type="checkbox"/> | |
| 32. Preservation Project Status | | 33. ATTACH PHOTO  | |
| 35. Organization CARMAN AND POWELL, INC. | | Roll No. <u>4:31</u> Picture No. _____ Direction _____ | |
| 36. Date 1983 | | 34. Prepared by: Helen Powell KTG/ Ky. Heritage Council 1979 | |
| 37. Revision Dates | | 38. Staff Review | |

KENTUCKY HISTORIC RESOURCES INVENTORY

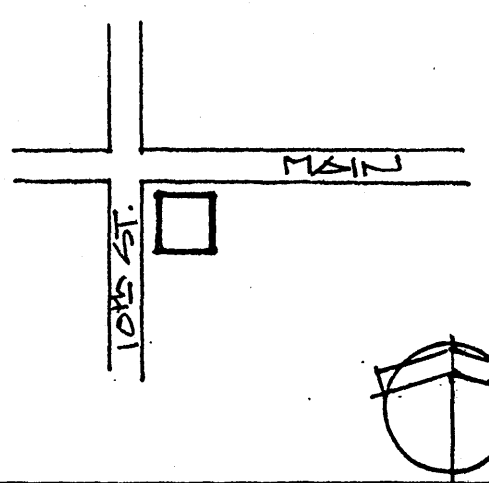

Site No. Sh - S 32

| | | | |
|---|--|---|--|
| 1. Historic Name(s) Judge Ralph Gilbert House Original Owner John T. Ballard | | 22. ADD/County KIPDA / SHELBY 106 | |
| 2. Present Name | | 23. U.S.G.S. Quadrant (15'/75') SHELBYVILLE G.I.S. Mod. | |
| 3. Location 927 Main St. Shelbyville, Ky. 40065 | | 24. UTM Reference Zone Easting Northing | |
| 4. Owner's Name Dr. K.E. Ellis | | 25. Coordinate Accuracy | |
| 5. Owner's Address 927 Main St. Shelbyville, Ky. 40065 | | 26. Prehistoric Site Object Historic Site Structure X Building Other | |
| 6. Open to Public Yes <input type="checkbox"/> No <input checked="" type="checkbox"/> | | 7. Visible from road Yes <input checked="" type="checkbox"/> No <input type="checkbox"/> | |
| 8. Ownership Private <input checked="" type="checkbox"/> Local <input type="checkbox"/> State <input type="checkbox"/> Federal <input type="checkbox"/> | | 27. National Register District Name: MULTIPLE RESOURCES OF SHELBYVILLE WEST SHELBYVILLE DISTRICT | |
| 9. Local Contact/Organization SHELBY COUNTY HISTORICAL SOCIETY | | 28. Significance Evaluation National Register | |
| 10. Site Plan with North Arrow  | | 11. Architect | |
| | | 12. Builder | |
| 13. Date 1860 A. <input checked="" type="checkbox"/> B. <input type="checkbox"/> | | 14. Style A. Italianate <input checked="" type="checkbox"/> E B. High Vict. Goth. <input checked="" type="checkbox"/> H | |
| | | 15. Original Use S.F. Residence <input checked="" type="checkbox"/> A | |
| 16. Present use Same | | 17. Condition Good <input checked="" type="checkbox"/> B | |
| | | 18. Description Two story brick T-plan residence; one story iron-work porch; gable roof; bargeboards on eaves | |
| 19. History Built by John T. Ballard. This lot is part of original lot 106 purchased by A. and R. Steele from the Trustees of Shelbyville. Some of the other owners were: John A. Reid, James D. Harbison, Samuel Harbison, Oscar Farmer, M.T. Smith, George G. Gilbert, Lucian Harbison. | | 30. Historic Theme Primary <input type="checkbox"/> Secondary <input type="checkbox"/> Other <input type="checkbox"/> | |
| | | 31. Endangered Yes <input type="checkbox"/> No <input type="checkbox"/> | |
| 20. Significance One of four T-plan Italianate houses in the West Shelbyville district; especially notable is the ironwork porch | | 32. Preservation Project Status | |
| | | 33. ATTACH PHOTO  | |
| 21. Source of Information Deed Research: George Ann Carpenter Lake Map 1882 Martha A. Hedges | | 34. Prepared by: Helen Powell KTG/Ky. Heritage Council 1979 | |
| | | 35. Organization CARMAN AND POWELL, INC. | |
| 36. Date 1983 | | 37. Revision Dates <input type="checkbox"/> 38. Staff Review <input type="checkbox"/> | |

(Continue on Back)

KENTUCKY HISTORIC RESOURCES INVENTORY

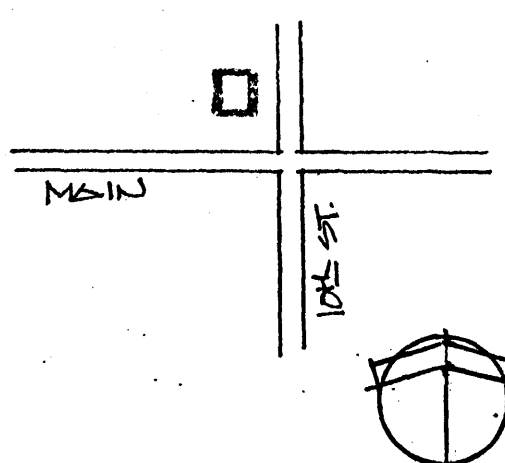

Site No. Sh - S

| | | | | | | | | | | | | | | | | | | | | | | | |
|---|---------|---|--|----------|--|--|--|--|--|--|--|--|--|------|---------|--|--|----------|--|--|--|--|--|
| 1. Historic Name(s) Merriweather - McMakin House | | 22. ADD/County KIPDA / SHELBY 106 | | | | | | | | | | | | | | | | | | | | | |
| Original Owner Bettie Merriweather | | 23. U.S.G.S. Quadrant (15'/75') SHELBYVILLE G.I.S. Mod. | | | | | | | | | | | | | | | | | | | | | |
| 2. Present Name 932 Main St. | | 24. UTM Reference <table border="1" style="width:100%; height: 20px;"><tr><td> </td><td> </td><td> </td><td> </td><td> </td><td> </td><td> </td><td> </td><td> </td><td> </td></tr><tr><td>Zone</td><td colspan="3">Easting</td><td colspan="6">Northing</td></tr></table> | | | | | | | | | | | | Zone | Easting | | | Northing | | | | | |
| | | | | | | | | | | | | | | | | | | | | | | | |
| Zone | Easting | | | Northing | | | | | | | | | | | | | | | | | | | |
| 3. Location 932 Main St. Shelbyville, Ky. 44065 | | 25. Coordinate Accuracy | | | | | | | | | | | | | | | | | | | | | |
| 4. Owner's Name Neal, Stewart, and Davis | | 26. Prehistoric Site Object Historic Site Structure <input checked="" type="checkbox"/> Building Other | | | | | | | | | | | | | | | | | | | | | |
| 5. Owner's Address 931 Main St. Shelbyville, Ky. 40065 | | 27. National Register District Name: MULTIPLE RESOURCES OF SHELBYVILLE | | | | | | | | | | | | | | | | | | | | | |
| 6. Open to Public Yes <input checked="" type="checkbox"/> No <input type="checkbox"/> | | 28. Significance Evaluation NATIONAL REGISTER | | | | | | | | | | | | | | | | | | | | | |
| 7. Visible from road Yes <input checked="" type="checkbox"/> No <input type="checkbox"/> | | 29. Status Date National Landmark <input type="checkbox"/> _____ National Register <input type="checkbox"/> _____ Landmark Certificate <input type="checkbox"/> _____ Kentucky Survey <input type="checkbox"/> _____ Local Landmark <input type="checkbox"/> _____ HABS/HAER <input type="checkbox"/> _____ | | | | | | | | | | | | | | | | | | | | | |
| 8. Ownership Private <input checked="" type="checkbox"/> Local <input type="checkbox"/> State <input type="checkbox"/> Federal <input type="checkbox"/> | | 30. Historic Theme Primary <input type="checkbox"/> <table border="1" style="width: 30px; height: 30px; float:right;"><tr><td> </td><td> </td></tr><tr><td> </td><td> </td></tr></table> Secondary <input type="checkbox"/> Other <input type="checkbox"/> | | | | | | | | | | | | | | | | | | | | | |
| | | | | | | | | | | | | | | | | | | | | | | | |
| | | | | | | | | | | | | | | | | | | | | | | | |
| 9. Local Contact/Organization SHELBY COUNTY HISTORICAL SOCIETY | | 31. Endangered Yes No | | | | | | | | | | | | | | | | | | | | | |
| 10. Site Plan with North Arrow  | | 32. Preservation Project Status | | | | | | | | | | | | | | | | | | | | | |
| 11. Architect | | 33. ATTACH PHOTO  | | | | | | | | | | | | | | | | | | | | | |
| 12. Builder | | Roll No. <u>4:27</u> | | | | | | | | | | | | | | | | | | | | | |
| 13. Date 1871 A. <input checked="" type="checkbox"/> B. <input type="checkbox"/> | | Picture No. _____ | | | | | | | | | | | | | | | | | | | | | |
| 14. Style A. Italianate <input checked="" type="checkbox"/> B. <input type="checkbox"/> | | Direction _____ | | | | | | | | | | | | | | | | | | | | | |
| 15. Original Use S.F. Residence <input checked="" type="checkbox"/> | | 34. Prepared by: Helen Powell | | | | | | | | | | | | | | | | | | | | | |
| 16. Present use Commercial | | 35. Organization CARMAN AND POWELL, INC. | | | | | | | | | | | | | | | | | | | | | |
| 17. Condition Good <input checked="" type="checkbox"/> | | 36. Date 1983 | | | | | | | | | | | | | | | | | | | | | |
| No. Stories 2 <input checked="" type="checkbox"/> | | 37. Revision Dates _____ 38. Staff Review _____ | | | | | | | | | | | | | | | | | | | | | |
| Single Pile _____ NA _____ | | | | | | | | | | | | | | | | | | | | | | | |
| Double Pile <input checked="" type="checkbox"/> | | | | | | | | | | | | | | | | | | | | | | | |
| Floor Plan Side Pas. D.P. <input checked="" type="checkbox"/> | | | | | | | | | | | | | | | | | | | | | | | |
| Structural Fabric Stucco A. <input checked="" type="checkbox"/> B. <input type="checkbox"/> | | | | | | | | | | | | | | | | | | | | | | | |
| Decorative Fabric A. <input type="checkbox"/> B. <input type="checkbox"/> | | | | | | | | | | | | | | | | | | | | | | | |
| Roof Form Gable | | | | | | | | | | | | | | | | | | | | | | | |
| 19. History Earlier owners include J.J. Ramsey 1891; Martha Louise Ramsey 1906; Charles McMakin 1918; Lucy McMakin 1950; Moses Ruben and Bernard Davis 1953 | | | | | | | | | | | | | | | | | | | | | | | |
| 20. Significance One of three side passage Italianate houses in the West Shelbyville District; especially notable for its hood moldings | | | | | | | | | | | | | | | | | | | | | | | |
| 21. Source of Information Gen. Ronald R. VanStockum USMC | | | | | | | | | | | | | | | | | | | | | | | |

(Continue on Back)

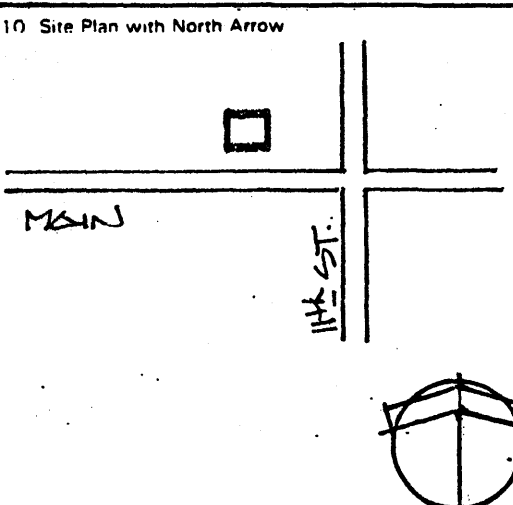

KENTUCKY HISTORIC RESOURCES INVENTORY

Site No. Sh - S

| | | | | | |
|--|--|---|--|---|--|
| 1. Historic Name(s) Original Owner <u>Gulf Oil Refining Co. of Texas</u> | | 22. ADD/County KIPDA / SHELBY 106 | | | |
| 2. Present Name <u>1001 Printing</u> | | 23. U.S.G.S. Quadrant (15'/75') SHELBYVILLE G.I.S. Mod. | | | |
| 3. Location <u>1001 Main St.</u> | | 24. UTM Reference Zone Easting Northing | | | |
| 4. Owner's Name <u>Mrs. Francis Maddox Riner</u> | | 25. Coordinate Accuracy | | | |
| 5. Owner's Address <u>1005 Main St. Shelbyville, Ky. 40065</u> | | 26. Prehistoric Site <input type="checkbox"/> Object Historic Site <input type="checkbox"/> Structure <input checked="" type="checkbox"/> Building <input type="checkbox"/> Other | | | |
| 6. Open to Public Yes <input type="checkbox"/> No <input type="checkbox"/> | | 27. National Register District Name: MULTIPLE RESOURCES OF SHELBYVILLE | | | |
| 7. Visible from road Yes <input checked="" type="checkbox"/> No <input type="checkbox"/> | | 28. Significance Evaluation National Register | | | |
| 8. Ownership Private <input type="checkbox"/> Local <input type="checkbox"/> State <input type="checkbox"/> Federal <input type="checkbox"/> | | 29. Status Date National Landmark <input type="checkbox"/> National Register <input type="checkbox"/> Landmark Certificate <input type="checkbox"/> Kentucky Survey <input type="checkbox"/> Local Landmark <input type="checkbox"/> HABS/HAER <input type="checkbox"/> | | | |
| 9. Local Contact/Organization SHELBY COUNTY HISTORICAL SOCIETY | | 30. Historic Theme Primary <input type="checkbox"/> Secondary <input type="checkbox"/> Other <input type="checkbox"/> | | | |
| 10. Site Plan with North Arrow  | | 11. Architect | | | |
| | | 12. Builder | | | |
| | | 13. Date <u>1928</u> A. <input checked="" type="checkbox"/> B. <input type="checkbox"/> | | | |
| | | 14. Style A. <u>Art Nouveau</u> <input type="checkbox"/> B. <input type="checkbox"/> | | | |
| | | 15. Original Use <u>Gas Station</u> <input type="checkbox"/> | | | |
| | | 16. Present use <u>Commercial</u> | | | |
| | | 17. Condition <u>Good</u> B | | | |
| | | 18. Description <u>One story ceramic tile gas station building ; flat roof rounded corners; some of the service bays have been enclosed</u> | | | |
| | | 19. History | | 31. Endangered Yes <input type="checkbox"/> No <input type="checkbox"/> | |
| | | (Continue on Back) | | 32. Preservation Project Status | |
| 20. Significance <u>Only example of Art Nouveau style architecture in Shelbyville</u> | | 33. ATTACH PHOTO  | | | |
| 21. Source of Information | | 34. Prepared by: <u>Helen Powell</u> | | | |
| | | 35. Organization CARMAN AND POWELL, INC. | | | |
| | | 36. Date 1983 | | | |
| | | 37. Revision Dates 38. Staff Review | | | |

KENTUCKY HISTORIC RESOURCES INVENTORY

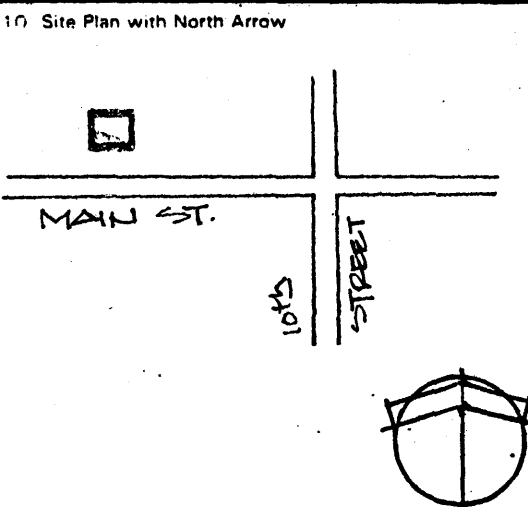

Site No. Sh - S

| | | |
|--|--|---|
| 1. Historic Name(s) Maddox House/ Will H. Hall. House Original Owner Jeptha Layson | | 22. ADD/County KIPDA / SHELBY 106 |
| 2. Present Name 1005 Main St. | | 23. U.S.G.S. Quadrant (15'/75') SHELBYVILLE G.I.S. Mod. |
| 3. Location 1005 Main St. Shelbyville, Ky. 40065 | | 24. UTM Reference Zone Easting Northing |
| 4. Owner's Name Mrs. Frances Maddox Riner | | 25. Coordinate Accuracy |
| 5. Owner's Address 1005 Main St. Shelbyville, Ky. 40065 | | 26. Prehistoric Site <input type="checkbox"/> Object Historic Site <input type="checkbox"/> Structure Building <input checked="" type="checkbox"/> Other <input type="checkbox"/> |
| 6. Open to Public <input checked="" type="checkbox"/> Yes <input type="checkbox"/> No | 7. Visible from road <input checked="" type="checkbox"/> Yes <input type="checkbox"/> No | 8. Ownership Private <input checked="" type="checkbox"/> Local <input type="checkbox"/> State <input type="checkbox"/> Federal <input type="checkbox"/> |
| 9. Local Contact/Organization SHELBY COUNTY HISTORICAL SOCIETY | | 27. National Register District Name: MULTIPLE RESOURCES OF SHELBYVILLE WEST SHELBYVILLE DISTRICT |
| 10. Site Plan with North Arrow  | | 28. Significance Evaluation National Register |
| | | 29. Status <input type="checkbox"/> Date _____ National Landmark <input type="checkbox"/> National Register <input type="checkbox"/> Landmark Certificate <input type="checkbox"/> Kentucky Survey <input type="checkbox"/> Local Landmark <input type="checkbox"/> HABS/HAER <input type="checkbox"/> |
| | | 30. Historic Theme Primary <input type="checkbox"/> Secondary <input type="checkbox"/> Other <input type="checkbox"/> |
| | | 31. Endangered <input type="checkbox"/> Yes <input type="checkbox"/> No |
| | | 32. Preservation Project Status <input type="checkbox"/> |
| | | Actual Cost in \$1,000s |
| 14. Description Two story, three bay brick residence; projects on right side; metal, cast hood molds; original porch | | 33. ATTACH PHOTO  |
| | | Roll No. 1:29 |
| | | Picture No. _____ Direction _____ |
| | | 34. Prepared by: Helen Powell KTG/ Ky. Heritage Council 1979 |
| | | 35. Organization CARMAN AND POWELL, INC. |
| | | 36. Date 1983 |
| 19. History Part of original lot 107 purchased by David Locke from the Trustees of Shelbyville. Earlier owners were Francis A. Standiford, James Moore, Robert Brookie, Lucas Vanarsdel, John Pope, Robert Brown, Amelia Layson, Jeptha Layson, R.M. Layson, Lemuel W. Smith, L. Theodore | | 37. Revision Dates _____ 38. Staff Review _____ |
| 20. Significance Smith, Wm. H. Hall, Will H. Maddox Most elaborate of the three side passage Italianate houses in the West Shelbyville District. | | |
| 21. Source of Information George Ann Carpenter/ Martha A. Hedges | | |

(Continue on Back)

KENTUCKY HISTORIC RESOURCES INVENTORY

Site No. Sh - S

| | | | |
|---|--|---|--|
| 1. Historic Name(s) Original Owner <u>William Figg or John Morris</u> | | 22. ADD/County KIPDA / SHELBY 106 | |
| 2. Present Name <u>1011 Main St.</u> | | 23. U.S.G.S. Quadrant (15'/75') SHELBYVILLE G.I.S. Mod. | |
| 3. Location <u>1011 Main St. Shelbyville, Ky.</u> | | 24. UTM Reference Zone _____ Easting _____ Northing _____ | |
| 4. Owner's Name <u>Mrs. Jane H. Hardin</u> | | 25. Coordinate Accuracy <input type="checkbox"/> | |
| 5. Owner's Address <u>1011 Main St. Shelbyville, Ky. 40065</u> | | 26. Prehistoric Site _____ Object _____ Historic Site _____ Structure _____ <input checked="" type="checkbox"/> Building _____ Other _____ | |
| 6. Open to Public Yes _____ No _____ | 7. Visible from road Yes <input checked="" type="checkbox"/> No _____ | 8. Ownership Private _____ Local _____ State _____ Federal _____ | |
| 9. Local Contact/Organization SHELBY COUNTY HISTORICAL SOCIETY | | 27. National Register District Name: MULTIPLE RESOURCES OF SHELBYVILLE WEST SHELBYVILLE DISTRICT | |
| 10. Site Plan with North Arrow  | | 28. Significance Evaluation National Register <input type="checkbox"/> | |
| | | 29. Status _____ Date _____ National Landmark _____ National Register _____ Landmark Certificate _____ Kentucky Survey _____ Local Landmark _____ HABS/HAER _____ | |
| 19. History Part of original lot 107 purchased by David Locke from the Trustees of Shelbyville; Earlier owners were Henson Lyon, Eliz. Minter, John Morris, William J. Figg, Emmett C. Harbison, Florence C. Brown, J. Herbert Maddox, Matthews Hall, Mary Louise Bates, Chas. E. Chatham, Janes Harris Hardin | | 30. Historic Theme Primary _____ Secondary _____ Other _____ | |
| | | 31. Endangered Yes _____ No _____ | |
| | | 32. Preservation Project Status <input type="checkbox"/> | |
| | | Actual Cost in \$1,000s _____ | |
| | | 33. ATTACH PHOTO  | |
| | | Roll No. <u>1:28</u> Picture No. _____ Direction _____ | |
| | | 34. Prepared by: Helen Powell | |
| 20. Significance Good example of turn of the century mixture of Classical Revival and Queen Anne styles in residential design. | | 35. Organization CARMAN AND POWELL, INC. | |
| 21. Source of Information <u>George Ann Carpenter/ Martha A. Hedges</u> | | 36. Date 1983 | |
| | | 37. Revision Dates _____ 38. Staff Review _____ | |

(Continue on Back)

KENTUCKY HISTORIC RESOURCES INVENTORY

Site No Sh - S

| | | | |
|---|--|---|--|
| 1. Historic Name(s) Sullivan House/ Morris House | | 22. ADD County KIPDA / SHELBY 106 | |
| Original Owner John Miller | | 23. U.S.G.S. Quadrant (15' 75") SHELBYVILLE G.I.S. Mod. <input type="checkbox"/> | |
| 2. Present Name 1019 Main St. | | 24. UTM Reference Zone Easting Northing | |
| 3. Location 1019 Main St. Shelbyville, Ky. 40065 | | 25. Coordinate Accuracy <input type="checkbox"/> | |
| 4. Owner's Name Roy Miller | | 26. Prehistoric Site Object Historic Site Structure X Building Other | |
| 5. Owner's Address 1019 Main St. Shelbyville, Ky. 40065 | | 27. National Register District Name MULTIPLE RESOURCES OF SHELBYVILLE WEST SHELBYVILLE DISTRICT | |
| 6. Open to Public Yes <input type="checkbox"/> No <input checked="" type="checkbox"/> | | 7. Visible from road Yes <input checked="" type="checkbox"/> No <input type="checkbox"/> | |
| 8. Local Contact Organization SHELBY COUNTY HISTORICAL SOCIETY | | 8. Ownership Private <input checked="" type="checkbox"/> Local <input type="checkbox"/> State <input type="checkbox"/> Federal <input type="checkbox"/> | |
| 9. Site Plan with North Arrow | | 11. Architect | |
| | | 12. Builder | |
| | | 13. Date 1840-1850 A <input checked="" type="checkbox"/> B <input type="checkbox"/> | |
| | | 14. Style A. Greek Revival <input checked="" type="checkbox"/> B. <input type="checkbox"/> | |
| | | 15. Original Use S.F. Residence <input checked="" type="checkbox"/> | |
| 16. Present use Same | | 17. Condition Good <input checked="" type="checkbox"/> | |
| Description Two story residence; side passage plan; interior crossette moldings; brick segmental arches; altered door surrounds Lot 107 West Add. Lake Map 1882 (Continue on Back) | | No. Stories 2 <input checked="" type="checkbox"/> | |
| | | Single Pile NA | |
| | | Double Pile | |
| | | Floor Plan Side Pas. <input type="checkbox"/> | |
| Structural Fabric Brick A <input checked="" type="checkbox"/> B <input type="checkbox"/> | | Decorative Fabric A <input type="checkbox"/> B <input type="checkbox"/> | |
| Roof Form Gable | | 29. Status National Landmark <input type="checkbox"/> National Register <input type="checkbox"/> Landmark Certificate <input type="checkbox"/> Kentucky Survey <input type="checkbox"/> Local Landmark <input type="checkbox"/> HABS HAER <input type="checkbox"/> | |
| 30. Historic Theme Primary <input type="checkbox"/> Secondary <input type="checkbox"/> Other <input type="checkbox"/> | | 31. Endangered Yes <input type="checkbox"/> No <input type="checkbox"/> | |
| 32. Preservation Project Status <input type="checkbox"/> | | Actual Cost in \$1,000s <input type="checkbox"/> | |
| 33. ATTACH PHOTO | | Roll No. 1: 26 Picture No. _____ Direction _____ | |
| 34. Prepared by: Helen Powell | | KTG/ Ky. Herit Council 1979 | |
| 35. Organization CARMAN AND POWELL, INC. | | 36. Date 1983 | |
| 37. Revision Dates _____ | | 38. Staff Review _____ | |
| 9. History Part of original lot 107 purchased by David Locke from Trustees of Shelbyville. Earlier owners include George Casey, Mrs. Lizzie Berryman, Sophie P. Hughes, Mrs. Emma D. Brown, M.C. Hornback, Augusta M. Sullivan, Cornelia S. Roberts, Georgetown College, Walter B. Smith | | 10. Significance Roy Miller One of Greek Revival residences in the West Shelbyville District; only example of side passage Greek Revival residence | |
| 10. Source of Information George Ann Carpenter Martha A. Hedges Deed Research | | | |



KENTUCKY HISTORIC RESOURCES INVENTORY

Site No. Sh - S 27

1. Historic Name(s) **Willis- Matthews House**
 Original Owner **Luther C. Willis**

2. Present Name **1108 Main St.**

3. Location **1108 Main St. Shelbyville, Ky. 40065**

4. Owner's Name **Mrs. J. Edward Bennett**

5. Owner's Address **1108 Main St. Shelbyville, Ky. 40065**

6. Open to Public Yes No

7. Visible from road Yes No

8. Ownership
 Private
 Local
 State
 Federal

9. Local Contact/Organization
SHELBY COUNTY HISTORICAL SOCIETY

22. ADD/County **KIPDA / SHELBY** 106

23. U.S.G.S. Quadrant (15'/75') **SHELBYVILLE** G.I.S. Mod.

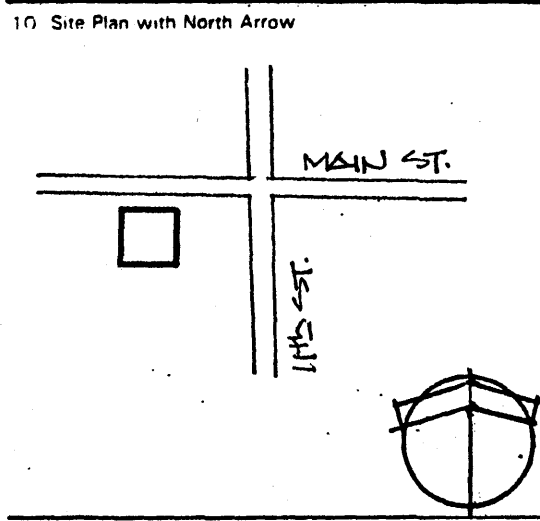
24. UTM Reference
 Zone Easting Northing

25. Coordinate Accuracy

26. Prehistoric Site Object
 Historic Site Structure
 Building Other

27. National Register District Name:
MULTIPLE RESOURCES OF SHELBYVILLE
~~WEST SHELBYVILLE DISTRICT~~

28. Significance Evaluation **National Register**



11. Architect

12. Builder

13. Date **1900-1905** A. 6 B.

14. Style
 A. **Class. Rev.** M
 B.

15. Original Use **S.F. Residence** A

16. Present use **Same**

17. Condition **Good** B

29. Status Date
 National Landmark
 National Register
 Landmark Certificate
 Kentucky Survey
 Local Landmark
 HABS/HAER

30. Historic Theme
 Primary
 Secondary
 Other

31. Endangered Yes No

32. Preservation Project Status

Actual Cost in \$1,000s

18. Description
Two story, three bay, frame residence; central hall, double pile; original portico; corner pilasters; hip roof

(Continue on Back)

No. Stories **2** C


Single Pile NA

Double Pile

Floor Plan **Gen. Pas. D.P.** K

Structural Fabric
Frame A. D B.
 Decorative Fabric
 A.
 B.

Roof Form **Low Hip**



19. History
 House partially burned around the turn of the century and received new facade. Other owners: Wilson Bodkin (Chief of the fire dept.), Luther Willis (Lawyer, City Attorney, Mayor), Robert F. Matthews (Lawyer, Pres. Shelby County Bank)

Roll No. 4:19

Picture No. _____

Direction _____

34. Prepared by: **Helen Powell** **KTG/ Ky. Heritage Council 1979**

20. Significance
Good example of Classical Revival residence with massive central portico

35. Organization **CARMAN AND POWELL, INC.**

36. Date **1983**

21. Source of information **Betty Matthews: Deed Research**

37. Revision Dates _____ 38. Staff Review _____

KENTUCKY HISTORIC RESOURCES INVENTORY

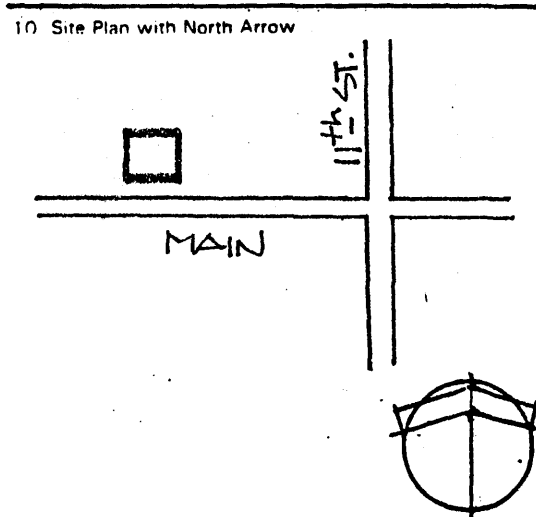
Site No. Sh - S 26

1. Historic Name(s) **Randolph House**
 Original Owner **Reunah Randolph**
 2 Present Name **1113 Main St.**
 3 Location **1113 Main St. Shelbyville, Ky. 40065**
 4 Owner's Name **Raymond Gardner**
 5 Owner's Address **1113 Main St. Shelbyville, Ky. 40065**

22. ADD/County **KIPDA / SHELBY** 106
 23. U.S.G.S. Quadrant (15'/75') **SHELBYVILLE** G.I.S. Mod.
 24. UTM Reference
 Zone Easting Northing
 25. Coordinate Accuracy

6 Open to Public Yes No X
 7. Visible from road Yes No
 8. Ownership Private X
 Local
 State
 Federal
 9. Local Contact/Organization **SHELBY COUNTY HISTORICAL SOCIETY**

26. Prehistoric Site Object
 Historic Site Structure
 X Building Other
 27. National Register District Name: **MULTIPLE RESOURCES OF SHELBYVILLE**
~~WEST SHELBYVILLE DISTRICT~~
 28. Significance Evaluation **National Register**



11. Architect
 12. Builder
 13. Date **1856** A. 4 B.
 14. Style A. Greek Revival C
 B.
 15. Original Use **S.F. Residence** A
 16. Present use **Same**
 17. Condition **Good** B

29. Status National Landmark
 National Register
 Landmark Certificate
 Kentucky Survey
 Local Landmark
 HABS/HAER
 Date _____
 30. Historic Theme Primary
 Secondary
 Other


18. Description
Two story, 5 bay brick residence; central passage plan with ell; raised pilaster strips; flat lintels; upper central bay originally a door; shallow hip roof; modified front porch

(Continue on Back)

No. Stories **2** C
 Single Pile X NA
 Double Pile
 Floor Plan **Central Hall S.P.** I
 Structural Fabric **Brick** A. C B.
 Decorative Fabric A.
 B.
 Roof Form **Low Hip**

31. Endangered Yes
 No
 32. Preservation Project Status
 Actual Cost in \$1,000s.

19 History
Built by Reunah Randolph, a carriage maker. Other owners include Rosa Randolph, Sallie A. Randolph, Richard Randolph.

33. ATTACH PHOTO 
 Roll No. 7:4
 Picture No. _____
 Direction _____

20 Significance
One of five Greek Revival residences in the West Shelbyville District; especially notable for pilaster strips and lintels

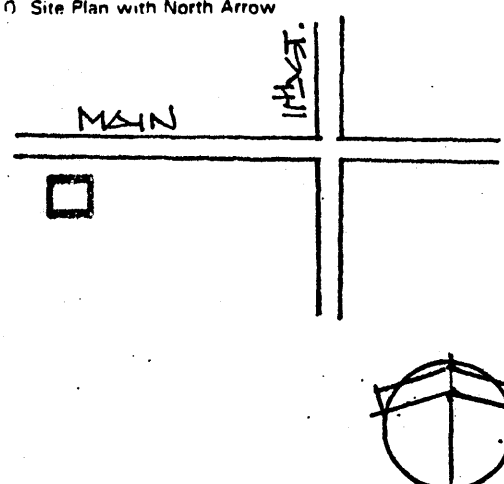

34. Prepared by: **Helen Powell** **KTG/ KHC 1979**
 35. Organization **CARMAN AND POWELL, INC.**
 36. Date **1983**

21. Source of Information **Robert R. Webb Deed Research Lake Map 1882**

37. Revision Dates _____ 38. Staff Review _____

KENTUCKY HISTORIC RESOURCES INVENTORY

Site No. Sh - S 25

| | | |
|--|--|--|
| 1. Historic Name(s) James David Allen House Original Owner James David and Martha Stout Allen | | 22. ADD/County KIPDA / SHELBY 106 |
| 2. Present Name 1120 Main St. | | 23. U.S.G.S. Quadrant (15'/75') SHELBYVILLE G.I.S. Mod. |
| 3. Location 1120 Main St. Shelbyville, Ky. 40065 | | 24. UTM Reference Zone _____ Easting _____ Northing _____ |
| 4. Owner's Name Virginia T. Shannon | | 25. Coordinate Accuracy |
| 5. Owner's Address 1120 Main St. Shelbyville, Ky. 40065 | | 26. Prehistoric Site _____ Object _____ Historic Site _____ Structure _____ X Building _____ Other _____ |
| 6. Open to Public Yes _____ No X | 7. Visible from road Yes X No _____ | 27. National Register District Name: MULTIPLE RESOURCES OF SHELBYVILLE WEST SHELBYVILLE DISTRICT |
| 8. Ownership Private _____ X Local _____ State _____ Federal _____ | | |
| 9. Local Contact/Organization SHELBY COUNTY HISTORICAL SOCIETY | | 28. Significance Evaluation National Register |
| 10. Site Plan with North Arrow  | | 29. Status _____ Date _____ National Landmark _____ National Register _____ Landmark Certificate _____ Kentucky Survey _____ Local Landmark _____ HABS/HAER _____ |
| | | 11. Architect _____ |
| | | 12. Builder _____ |
| | | 13. Date 1872 A. 5 B. |
| | | 14. Style A. Italianate E B. |
| | | 15. Original Use S.F. Residence A |
| | | 16. Present use Same |
| | | 17. Condition Good B |
| | | 18. Description Two story, 3 bay residence; wood hood molds; raised corner pilasters; corbel table below frieze; original ironwork; central passage plan; shallow hip roof; segmental openings; central ridgeline chimneys |
| | | 19. History Other owners include: Mattie Allen 1889; Estella Allen 1909; Robert Matthews 1931; Evelyn Weakley 1942; Fulton Smith 1950; William Shannon 1953 |
| 20. Significance One of five central passage Italianate houses in the West Shelbyville District; especially notable for 3 bay facade, brick corbelling; ironwork porch | 31. Endangered _____ Yes _____ No _____ | |
| 21. Source of Information D.J. Lake Map 1882 Betty Matthews Deed Research | 32. Preservation Project Status Actual Cost in \$1,000s | |
| 33. ATTACH PHOTO  | | |
| 34. Prepared by: KTG/ KHC 1979 Helen Powell | | |
| 35. Organization CARMAN AND POWELL, INC. | | |
| 36. Date 1983 | | |
| 37. Revision Dates _____ 38. Staff Review _____ | | |

(Continue on Back)

4: 16, 22

KENTUCKY HISTORIC RESOURCES INVENTORY

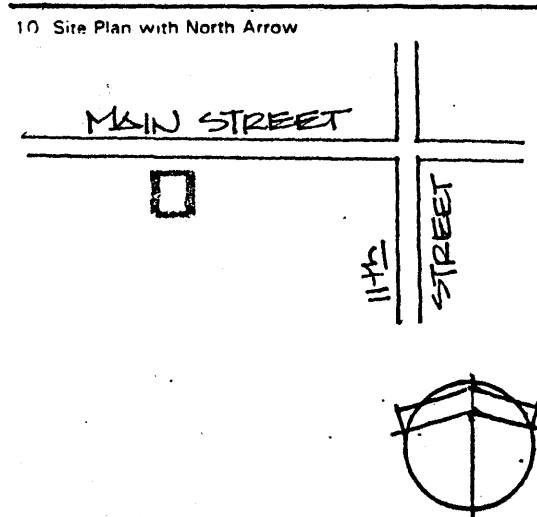
Site No. Sh - S

1. Historic Name(s) Smith-Shannon House
 Original Owner R.A. Smith
 2 Present Name Shannon Funeral Home
 3 Location 1124 Main St.
 4 Owner's Name William Shannon
 5 Owner's Address 1124 Main St. Shelbyville, Ky. 40065

22. ADD/County KIPDA / SHELBY 106
 23. U.S.G.S. Quadrant (15'/75') SHELBYVILLE G.I.S. Mod.
 24. UTM Reference
 Zone Easting Northing
 25. Coordinate Accuracy

6 Open to Public Yes No
 7. Visible from road Yes No
 8. Ownership Private
 Local
 State
 Federal
 9. Local Contact/Organization SHELBY COUNTY HISTORICAL SOCIETY

26. Prehistoric Site Object
 Historic Site Structure
 X Building Other
 27. National Register District Name: MULTIPLE RESOURCES OF SHELBYVILLE
~~WEST SHELBYVILLE DISTRICT~~
 28. Significance Evaluation National Register



11. Architect
 12. Builder
 13. Date C. 1900 A. B.
 14. Style A. Class. Rev. B.
 15. Original Use S.F. Residence
 16. Present use Funeral Home
 17. Condition Good

29. Status National Landmark
 National Register
 Landmark Certificate
 Kentucky Survey
 Local Landmark
 HABS/HAER
 Date _____
 30. Historic Theme Primary
 Secondary
 Other
 31. Endangered Yes
 No
 32. Preservation Project Status

18 Description
 Two story, 6 bay frame residence with high hip roof; one story porch across front which wraps around the right side; paired columns, palladian window
 (Continue on Back)

No. Stories 2
 Single Pile NA
 Double Pile
 Floor Plan Central Hall D.P.
 Structural Fabric Frame A. B.
 Decorative Fabric A.
 B.
 Roof Form High Hip

Actual Cost in \$ 1,000s
 33. ATTACH PHOTO
 4:15
 Roll No. _____
 Picture No. _____
 Direction _____

19 History
 In 1866 James D. Allen bought the land from Euclid Hickman
 In 1897 R.A. Smith; 1917 E. Josephine Smith; Graham Brown, A.M. Bond, John F. Davis, R.L. Shannon

34. Prepared by: Helen Powell

20 Significance
 Good example of the American Four Square style used extensively in the West Shelbyville District.

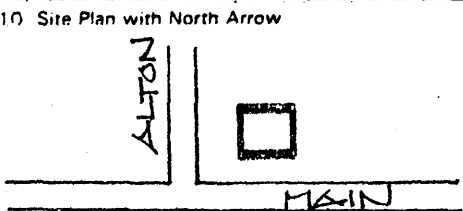

35. Organization CARMAN AND POWELL, INC.
 36. Date 1983

21 Source of Information Betty Matthews: Deed Research

37 Revision Dates _____ 38 Staff Review _____

KENTUCKY HISTORIC RESOURCES INVENTORY

Site No. Sh - S 23

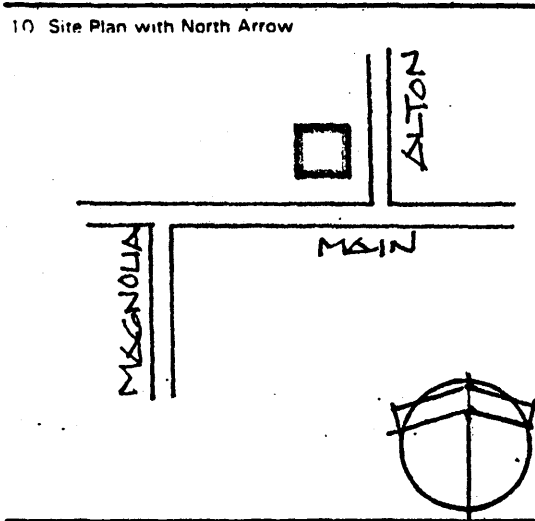
| | | | |
|--|--|--|--|
| 1. Historic Name(s) G.A. Armstrong House Original Owner _____ | | 22. ADD/County KIPDA / SHELBY 106 | |
| 2. Present Name 1165 Main St. | | 23. U.S.G.S. Quadrant (15'/75') SHELBYVILLE G.I.S. Mod. | |
| 3. Location 1165 Main St. Shelbyville, Ky. 40065 | | 24. UTM Reference Zone _____ Easting _____ Northing _____ | |
| 4. Owner's Name Susan B. Humston | | 25. Coordinate Accuracy | |
| 5. Owner's Address 1165 Main St. Shelbyville, Ky. 40065 | | 26. Prehistoric Site _____ Object _____ Historic Site _____ Structure _____ Building <input checked="" type="checkbox"/> Other _____ | |
| 6. Open to Public Yes _____ No <input checked="" type="checkbox"/> | | 7. Visible from road Yes <input checked="" type="checkbox"/> No _____ | |
| 8. Ownership Private <input checked="" type="checkbox"/> Local _____ State _____ Federal _____ | | 27. National Register District Name: MULTIPLE RESOURCES OF SHELBYVILLE WEST SHELBYVILLE DISTRICT | |
| 9. Local Contact/Organization SHELBY COUNTY HISTORICAL SOCIETY | | 28. Significance Evaluation National Register | |
| 10. Site Plan with North Arrow  | | 11. Architect _____ | |
| | | 12. Builder _____ | |
| | | 13. Date 1870-1880 A. <input checked="" type="checkbox"/> B. <input type="checkbox"/> | |
| | | 14. Style A. Italianate <input checked="" type="checkbox"/> E <input type="checkbox"/> B. <input type="checkbox"/> | |
| | | 15. Original Use S.F. Residence <input checked="" type="checkbox"/> A <input type="checkbox"/> | |
| | | 16. Present use Same | |
| | | 17. Condition Good <input checked="" type="checkbox"/> B <input type="checkbox"/> | |
| 18. Description Two story, 4 bay brick residence; recessed right two bays; elaborate hood molds; bracketed cornice; central passage double pile (Continue on Back) | | 30. Historic Theme Primary _____ Secondary _____ Other _____ | |
| | | 31. Endangered Yes _____ No _____ | |
| | | 32. Preservation Project Status | |
| | | 29. Status _____ Date _____ National Landmark _____ National Register _____ Landmark Certificate _____ Kentucky Survey _____ Local Landmark _____ HABS/HAER _____ | |
| | | 33. ATTACH PHOTO  | |
| | | Roll No. 5: 32, 33, 34 Picture No. _____ Direction _____ | |
| | | 34. Prepared by: KTG/ KHC 1979 Helen Powell | |
| 19. History Other owners include Mary Harbison, widow of W. Scott Harbison, G.A. Armstrong, Mary Scott, Moxley Armstong. | | 35. Organization CARMAN AND POWELL, INC. | |
| 20. Significance One of five central passage plan Italianate houses in the West Shelbyville District; notable for its ornate hood moldings | | 36. Date 1983 | |
| 21. Source of Information Robert R. Webb | | 37. Revision Dates _____ 38. Staff Review _____ | |

KENTUCKY HISTORIC RESOURCES INVENTORY

Site No. Sh - S 21

1. Historic Name(s) **Bright-Bradbury House**
 Original Owner _____
 2. Present Name **1179 Main St. Shelbyville, Ky. 40065**
 3. Location **1179 Main St. Shelbyville, Ky. 40065**
 4. Owner's Name **James A. Henry**
 5. Owner's Address **1179 Main St. Shelbyville, Ky. 40065**
 6. Open to Public Yes No
 7. Visible from road Yes No
 8. Ownership Private Local State Federal
 9. Local Contact/Organization **SHELBY COUNTY HISTORICAL SOCIETY**

22. ADD/County **KIPDA / SHELBY** 106
 23. U.S.G.S. Quadrant (15'/75') **SHELBYVILLE** G.I.S. Mod.
 24. UTM Reference
 Zone _____ Easting _____ Northing _____
 25. Coordinate Accuracy
 26. Prehistoric Site _____ Object _____
 Historic Site _____ Structure _____
 Building Other _____
 27. National Register District Name: **MULTIPLE RESOURCES OF SHELBYVILLE**
 WEST SHELBYVILLE DISTRICT
 28. Significance Evaluation **National Register**




11. Architect _____
 12. Builder _____
 13. Date **1875-1900** A. B.
 14. Style A. **Italianate** B.
 15. Original Use **S.F. Residence**
 16. Present use **Same**
 17. Condition **Good**

29. Status _____ Date _____
 National Landmark
 National Register
 Landmark Certificate
 Kentucky Survey
 Local Landmark
 HABS/HAER
 30. Historic Theme Primary _____ Secondary _____ Other _____
 31. Endangered Yes No
 32. Preservation Project Status
 Actual Cost in \$1,000s

18. Description
Two story frame residence; T-plan; later porch; polygonal bay window

No. Stories **2**
 Single Pile _____ NA _____
 Double Pile _____
 Floor Plan
 Structural Fabric Frame A. B.
 Decorative Fabric A. B.
 Roof Form **Pyramidal**



19. History
Other owners include: Kate Morlan 1899; J.L. Bright 1901; W.R. Long 1943; C.C. Bradbury 1949; Jack Royce 1962; R. Chadwell 1964; Mae Smith 1973.

34. Prepared by: **KTG/KHC 1979**
Helen Powell

20. Significance
One of four T-plan Italianate houses in the West Shelbyville district; contributes to district by virtue of materials and setback

35. Organization **CARMAN AND POWELL, INC.**
 36. Date **1983**

21. Source of Information _____

37. Revision Dates _____ 38. Staff Review _____

KENTUCKY HISTORIC RESOURCES INVENTORY

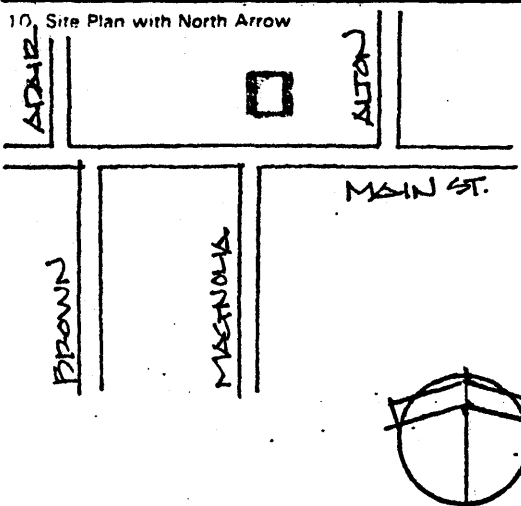

Site No. Sh - S 20

| | | | |
|--|---|---|--|
| 1. Historic Name(s) R.A. Campbell House | | 22. ADD/County KIPDA / SHELBY 106 | |
| Original Owner Virginia B. Campbell | | 23. U.S.G.S. Quadrant (15'/75') SHELBYVILLE G.I.S. Mod. [] [] [] | |
| 2 Present Name 1184 Main St. | | 24. UTM Reference Zone Easting Northing | |
| 3 Location 1184 Main St. Shelbyville, Ky. 40065 | | 25. Coordinate Accuracy [] | |
| 4 Owner's Name Aleen Donahoo | | 26. Prehistoric Site Object Historic Site Structure <input checked="" type="checkbox"/> Building Other | |
| 5 Owner's Address 1184 Main St. Shelbyville, Ky. 40065 | | 27. National Register District Name: MULTIPLE RESOURCES OF SHELBYVILLE WEST SHELBYVILLE DISTRICT [] [] [] | |
| 6. Open to Public Yes <input type="checkbox"/> No <input checked="" type="checkbox"/> | 7. Visible from road Yes <input checked="" type="checkbox"/> No <input type="checkbox"/> | 8. Ownership X Private <input type="checkbox"/> Local <input type="checkbox"/> State <input type="checkbox"/> Federal <input type="checkbox"/> | |
| 9. Local Contact/Organization SHELBY COUNTY HISTORICAL SOCIETY | | 28. Significance Evaluation National Register [] | |
| 10. Site Plan with North Arrow | | 11. Architect | |
| | | 12. Builder | |
| | | 13. Date 1905 A. <input checked="" type="checkbox"/> B. <input type="checkbox"/> | |
| | | 14. Style A. Class. Rev. <input checked="" type="checkbox"/> M B. <input type="checkbox"/> | |
| | | 15. Original Use S.F. Residence <input checked="" type="checkbox"/> A | |
| | | 16. Present use Same | |
| | | 17. Condition Good <input checked="" type="checkbox"/> B | |
| | | 18. No. Stories 2 <input checked="" type="checkbox"/> C | |
| | | Single Pile <input type="checkbox"/> NA <input type="checkbox"/> | |
| | | Double Pile <input type="checkbox"/> | |
| Floor Plan <input type="checkbox"/> | | 29. Status Date National Landmark <input type="checkbox"/> National Register <input type="checkbox"/> Landmark Certificate <input type="checkbox"/> Kentucky Survey <input type="checkbox"/> Local Landmark <input type="checkbox"/> HABS/HAER <input type="checkbox"/> | |
| 19. History John A. Middleton built the house for his daughter Virginia B.M. Campbell; R.R. Webb; Lucy H. Lowry; William Frederick; Helen M. Long Built by J.M. Craig. | | 30. Historic Theme Primary <input type="checkbox"/> Secondary <input type="checkbox"/> Other <input type="checkbox"/> | |
| | | 31. Endangered Yes <input type="checkbox"/> No <input type="checkbox"/> | |
| | | 32. Preservation Project Status <input type="checkbox"/> | |
| | | Actual Cost in \$1,000s [] [] [] [] [] | |
| 20. Significance One of the outstanding examples of Classical Revival architecture in the West Shelbyville District. | | 33. ATTACH PHOTO Roll No. 4: 1, 4 Picture No. _____ Direction _____ | |
| | | 34. Prepared by: KTG/KHC 1979 Helen Powell | |
| | | 35. Organization CARMAN AND POWELL, INC. | |
| | | 36. Date 1983 | |
| 21. Source of Information Deed Research: Betty Matthews | | 37. Revision Dates 38. Staff Review | |

(Continue on Back)

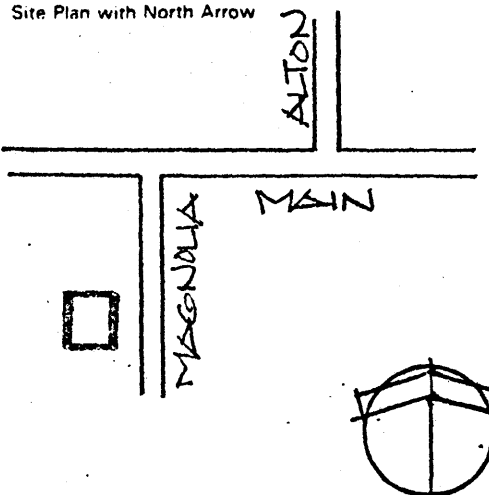

KENTUCKY HISTORIC RESOURCES INVENTORY

Site No. Sh - S

| | | | |
|---|---|---|--|
| 1. Historic Name(s) McKee-Hall House | | 22. ADD/County KIPDA / SHELBY 106 | |
| Original Owner Joe McKee | | 23. U.S.G.S. Quadrant (15'/75') SHELBYVILLE | |
| 2. Present Name Hall and Taylor Funeral Home | | 24. UTM Reference Zone Easting Northing | |
| 3. Location 1185 Main St. | | 25. Coordinate Accuracy | |
| 4. Owner's Name Everett and Mary T. Hall | | 26. Prehistoric Site Object Historic Site Structure <input checked="" type="checkbox"/> Building Other | |
| 5. Owner's Address 1185 Main St. Shelbyville, Ky. 40065 | | 27. National Register District Name: MULTIPLE RESOURCES OF SHELBYVILLE WEST SHELBYVILLE DISTRICT | |
| 6. Open to Public Yes <input type="checkbox"/> No <input type="checkbox"/> | 7. Visible from road Yes <input checked="" type="checkbox"/> No <input type="checkbox"/> | 28. Significance Evaluation National Register | |
| 8. Ownership Private <input type="checkbox"/> Local <input type="checkbox"/> State <input type="checkbox"/> Federal <input type="checkbox"/> | | 29. Status Date National Landmark <input type="checkbox"/> National Register <input type="checkbox"/> Landmark Certificate <input type="checkbox"/> Kentucky Survey <input type="checkbox"/> Local Landmark <input type="checkbox"/> HABS/HAER <input type="checkbox"/> | |
| 9. Local Contact/Organization SHELBY COUNTY HISTORICAL SOCIETY | | 30. Historic Theme Primary <input type="checkbox"/> Secondary <input type="checkbox"/> Other <input type="checkbox"/> | |
| 10. Site Plan with North Arrow  | | 11. Architect | |
| | | 12. Builder | |
| | | 13. Date 1922 A. <input checked="" type="checkbox"/> B. <input type="checkbox"/> | |
| | | 14. Style A. Col. Rev. <input checked="" type="checkbox"/> N <input type="checkbox"/> B. <input type="checkbox"/> | |
| | | 15. Original Use S.F. Residence <input checked="" type="checkbox"/> A <input type="checkbox"/> | |
| | | 16. Present use Funeral Home | |
| | | 17. Condition Good <input checked="" type="checkbox"/> B <input type="checkbox"/> | |
| 14. Description Two story, 6 bay Italianate Revival house with projection of right two bays; segmental arches over windows and doors on the first floor; gable roof w/ tile; dormers in roof | | 18. No. Stories 2 <input checked="" type="checkbox"/> C <input type="checkbox"/> | |
| (Continue on Back) | | Single Pile <input type="checkbox"/> NA <input type="checkbox"/> | |
| | | Double Pile <input checked="" type="checkbox"/> | |
| | | Floor Plan Gen. Hall D.P. <input checked="" type="checkbox"/> K <input type="checkbox"/> | |
| | | Structural Fabric Brick A. <input checked="" type="checkbox"/> C <input type="checkbox"/> B. <input type="checkbox"/> | |
| | | Decorative Fabric A. <input type="checkbox"/> B. <input type="checkbox"/> | |
| | | Roof Form Gable | |
| 19. History Other owners include: Joseph McKee, and J. Hayden Igleheart. | | 31. Endangered Yes <input type="checkbox"/> No <input type="checkbox"/> | |
| 20. Significance Good example of Italianate styling on early 20th century house. | | 32. Preservation Project Status | |
| 21. Source of Information Robert R. Webb Deed Research | | 33. ATTACH PHOTO  | |
| | | Roll No. <u>5: 28</u> | |
| | | Picture No. _____ | |
| | | Direction _____ | |
| | | 34. Prepared by: Helen Powell | |
| | | 35. Organization CARMAN AND POWELL, INC. | |
| | | 36. Date 1983 | |
| | | 37. Revision Dates _____ 38. Staff Review _____ | |

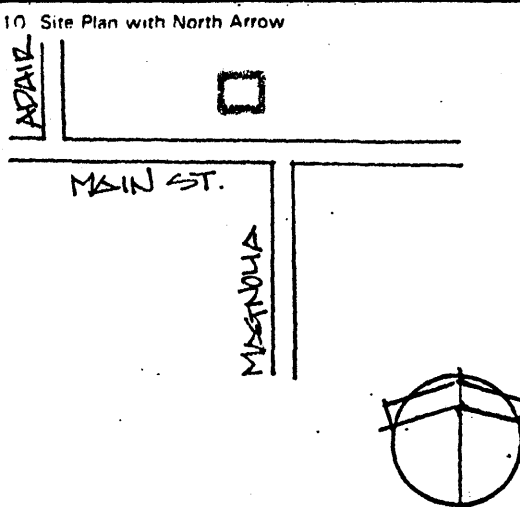
KENTUCKY HISTORIC RESOURCES INVENTORY

Site No. Sh - S 74

| | | | |
|---|--|---|--|
| 1. Historic Name(s) Henderson/ Hanna House Original Owner William C. Hall | | 22. ADD/County KIPDA / SHELBY 106 | |
| 2. Present Name 1204 Main Street | | 23. U.S.G.S. Quadrant (15'/75') SHELBYVILLE G.I.S. Mod. | |
| 3. Location 1204 Main St. Shelbyville, Ky. 40065 | | 24. UTM Reference Zone Easting Northing | |
| 4. Owner's Name Laban Jackson | | 25. Coordinate Accuracy | |
| 5. Owner's Address 1204 Main St. Shelbyville, Ky. 40065 | | 26. Prehistoric Site <input type="checkbox"/> Object <input type="checkbox"/> Historic Site <input type="checkbox"/> Structure <input type="checkbox"/> Building <input checked="" type="checkbox"/> Other <input type="checkbox"/> | |
| 6. Open to Public Yes <input type="checkbox"/> No <input checked="" type="checkbox"/> | | 7. Visible from road Yes <input checked="" type="checkbox"/> No <input type="checkbox"/> | |
| 8. Ownership Private <input checked="" type="checkbox"/> Local <input type="checkbox"/> State <input type="checkbox"/> Federal <input type="checkbox"/> | | 27. National Register District Name: MULTIPLE RESOURCES OF SHELBYVILLE WEST SHELBYVILLE DISTRICT 28. Significance Evaluation National Register | |
| 9. Local Contact/Organization SHELBY COUNTY HISTORICAL SOCIETY | | 29. Status National Landmark <input type="checkbox"/> Date National Register <input type="checkbox"/> Landmark Certificate <input checked="" type="checkbox"/> 8/15/80 Kentucky Survey <input type="checkbox"/> Local Landmark <input type="checkbox"/> HABS/HAER <input type="checkbox"/> | |
| 10. Site Plan with North Arrow  | | 11. Architect 12. Builder 13. Date 1870 A. <input checked="" type="checkbox"/> B. <input type="checkbox"/> 14. Style A. Italianate <input checked="" type="checkbox"/> B. <input type="checkbox"/> 15. Original Use S.F. Residence <input checked="" type="checkbox"/> A <input type="checkbox"/> 16. Present use Same 17. Condition Good <input checked="" type="checkbox"/> B <input type="checkbox"/> | |
| 14. Description Two story, 4 bay brick residence; T-plan brick hood molds; iron porch is original; bracketed cornice; grouped windows in bar of T. | | 30. Historic Theme Primary <input type="checkbox"/> Secondary <input type="checkbox"/> Other <input type="checkbox"/> 31. Endangered Yes <input type="checkbox"/> No <input type="checkbox"/> 32. Preservation Project Status Actual Cost in \$1,000s | |
| (Continue on Back) | | 33. ATTACH PHOTO  | |
| 19. History William C. Hall 1869; 1872 Hall died wills house and 20 acres to wife; 1889 J.T. Logan; 1905 Joseph Wright; 1906 Sallie Petty; 1907 Taylor Sharp; 1909 R.E. Hollis; 1919 Hanna; 1966 Robert Fay; 1970 Laban Jackson | | Roll No. 4:2 Picture No. Direction | |
| 20. Significance One of four T-plan Italianate houses in the West Shelbyville district; especially notable for ironwork and brick hood moldings | | 34. Prepared by: LDW/ KTG Helen Powell KHC 1979 | |
| 23. Source of Information Betty Matthews Deed Research | | 35. Organization CARMAN AND POWELL, INC | |
| 36. Date 1983 | | 37. Revision Dates 38. Staff Review | |

KENTUCKY HISTORIC RESOURCES INVENTORY

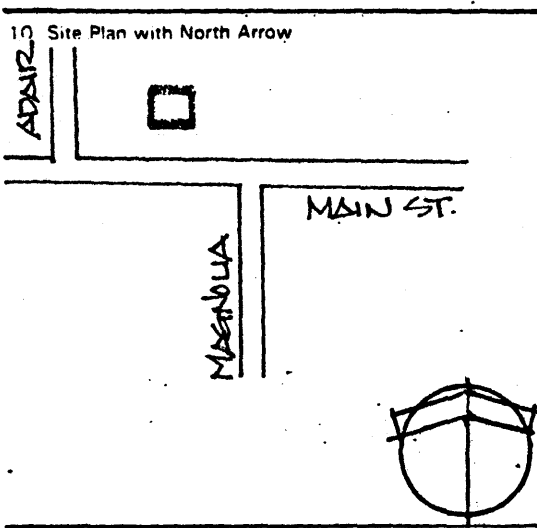

Site No. Sh - 5

| | | | | | | | | | | | |
|--|---|---|--|--|--|--|--|------|---------|----------|--|
| 1. Historic Name(s) Schmidt House Original Owner Paul F. Schmidt | | 22. ADD/County KIPDA / SHELBY 106 | | | | | | | | | |
| 2. Present Name 1205 Main St. | | 23. U.S.G.S. Quadrant (15'/75') SHELBYVILLE G.I.S. Mod. | | | | | | | | | |
| 3. Location 1205 Main St. | | 24. UTM Reference <table style="width:100%; border-collapse: collapse;"> <tr> <td style="border: 1px solid black; width: 25px; height: 15px;"></td> <td style="border: 1px solid black; width: 25px; height: 15px;"></td> <td style="border: 1px solid black; width: 25px; height: 15px;"></td> <td style="border: 1px solid black; width: 25px; height: 15px;"></td> </tr> <tr> <td style="text-align: center;">Zone</td> <td style="text-align: center;">Easting</td> <td colspan="2" style="text-align: center;">Northing</td> </tr> </table> | | | | | | Zone | Easting | Northing | |
| | | | | | | | | | | | |
| Zone | Easting | Northing | | | | | | | | | |
| 4. Owner's Name Robert Purnell | | 25. Coordinate Accuracy | | | | | | | | | |
| 5. Owner's Address 1205 Main St. Shelbyville, Ky. 40065 | | 26. Prehistoric Site Object Historic Site Structure <input checked="" type="checkbox"/> Building Other | | | | | | | | | |
| 6. Open to Public Yes <input type="checkbox"/> No <input type="checkbox"/> | 7. Visible from road Yes <input checked="" type="checkbox"/> No <input type="checkbox"/> | 8. Ownership Private <input type="checkbox"/> Local <input type="checkbox"/> State <input type="checkbox"/> Federal <input type="checkbox"/> | | | | | | | | | |
| 9. Local Contact/Organization SHELBY COUNTY HISTORICAL SOCIETY | | 27. National Register District Name: MULTIPLE RESOURCES OF SHELBYVILLE WEST SHELBYVILLE DISTRICT | | | | | | | | | |
| 10. Site Plan with North Arrow  | | 28. Significance Evaluation National Register | | | | | | | | | |
| | | 29. Status Date National Landmark <input type="checkbox"/> National Register <input type="checkbox"/> Landmark Certificate <input type="checkbox"/> Kentucky Survey <input type="checkbox"/> Local Landmark <input type="checkbox"/> HABS/HAER <input type="checkbox"/> | | | | | | | | | |
| 14. Description Two story, four bay brick and stone Tudor revival residence; gable roof with varied roof-line | | 30. Historic Theme Primary <input type="checkbox"/> Secondary <input type="checkbox"/> Other <input type="checkbox"/> | | | | | | | | | |
| | | 31. Endangered Yes <input type="checkbox"/> No <input type="checkbox"/> | | | | | | | | | |
| 19. History (Continue on Back) | | 32. Preservation Project Status | | | | | | | | | |
| | | Actual Cost in \$1,000s | | | | | | | | | |
| 20. Significance Good example of the Tudor Revival style found in the West Shelbyville District. | | 33. ATTACH PHOTO <div style="text-align: right; margin-bottom: 10px;">5:27</div> Roll No. _____ Picture No. _____ Direction _____ | | | | | | | | | |
| | | 34. Prepared by: Helen Powell | | | | | | | | | |
| 21. Source of Information Robert R. Webb | | 35. Organization CARMAN AND POWELL, INC. | | | | | | | | | |
| | | 36. Date 1983 | | | | | | | | | |
| | | 37. Revision Dates _____ 38. Staff Review _____ | | | | | | | | | |



KENTUCKY HISTORIC RESOURCES INVENTORY

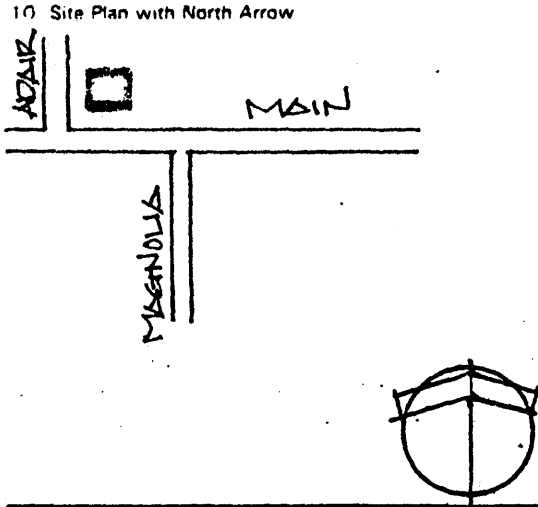

Site No. Sh - S 75

| | | | | | | | | | |
|---|---------|--|--|--|--|--|------|---------|----------|
| 1. Historic Name(s) S. Monroe Long House | | 22. ADD/County KIPDA / SHELBY 106 | | | | | | | |
| Original Owner S. Monroe Long | | 23. U.S.G.S. Quadrant (15'/75') SHELBYVILLE G.I.S. Mod. | | | | | | | |
| 2. Present Name 1217 Main St. | | 24. UTM Reference <table style="width:100%; border-collapse: collapse;"><tr><td style="border:1px solid black; width:25%; height:20px;"></td><td style="border:1px solid black; width:50%; height:20px;"></td><td style="border:1px solid black; width:25%; height:20px;"></td></tr><tr><td style="text-align:center; font-size:8px;">Zone</td><td style="text-align:center; font-size:8px;">Easting</td><td style="text-align:center; font-size:8px;">Northing</td></tr></table> | | | | | Zone | Easting | Northing |
| | | | | | | | | | |
| Zone | Easting | Northing | | | | | | | |
| 3. Location 1217 Main St. Shelbyville, Ky. 40065 | | 25. Coordinate Accuracy <input type="checkbox"/> | | | | | | | |
| 4. Owner's Name Charles B. Long | | 26. Prehistoric Site Historic Site <input type="checkbox"/> X Building <input checked="" type="checkbox"/> Object Structure Other | | | | | | | |
| 5. Owner's Address 1217 Main St. Shelbyville, Ky. 40065 | | 27. National Register District Name: MULTIPLE RESOURCES OF SHELBYVILLE WEST SHELBYVILLE DISTRICT | | | | | | | |
| 6. Open to Public Yes <input type="checkbox"/> No <input checked="" type="checkbox"/> | | 28. Significance Evaluation National Register <input type="checkbox"/> | | | | | | | |
| 7. Visible from road Yes <input checked="" type="checkbox"/> No <input type="checkbox"/> | | 29. Status Date National Landmark <input type="checkbox"/> National Register <input type="checkbox"/> Landmark Certificate <input type="checkbox"/> Kentucky Survey <input type="checkbox"/> Local Landmark <input type="checkbox"/> HABS/HAER <input type="checkbox"/> | | | | | | | |
| 8. Ownership Private <input checked="" type="checkbox"/> Local <input type="checkbox"/> State <input type="checkbox"/> Federal <input type="checkbox"/> | | 30. Historic Theme Primary <input type="checkbox"/> Secondary <input type="checkbox"/> Other <input type="checkbox"/> | | | | | | | |
| 9. Local Contact/Organization SHELBY COUNTY HISTORICAL SOCIETY | | 31. Endangered Yes <input type="checkbox"/> No <input type="checkbox"/> | | | | | | | |
| 10. Site Plan with North Arrow  | | 11. Architect | | | | | | | |
| | | 12. Builder | | | | | | | |
| | | 13. Date C. 1910 A. <input checked="" type="checkbox"/> B. <input type="checkbox"/> | | | | | | | |
| | | 14. Style A. Class. Rev. <input checked="" type="checkbox"/> M <input type="checkbox"/> B. <input type="checkbox"/> | | | | | | | |
| | | 15. Original Use S.F. Residence <input checked="" type="checkbox"/> A <input type="checkbox"/> | | | | | | | |
| | | 16. Present use Same <input type="checkbox"/> | | | | | | | |
| | | 17. Condition Good <input checked="" type="checkbox"/> B <input type="checkbox"/> | | | | | | | |
| Description Two story, 3 bay brick residence; original monumental portico | | 32. Preservation Project Status <input type="checkbox"/> | | | | | | | |
| | | Actual Cost in \$1,000s | | | | | | | |
| | | 33. ATTACH PHOTO  | | | | | | | |
| | | Roll No. <u>5:25, 26</u> | | | | | | | |
| | | Picture No. _____ | | | | | | | |
| | | Direction _____ | | | | | | | |
| | | 34. Prepared by: Helen Powell KTG/ LDW KHC 1979 | | | | | | | |
| | | 35. Organization CARMAN AND POWELL, INC. | | | | | | | |
| | | 36. Date 1983 | | | | | | | |
| 19. History Lot was bought at a Commissioner's sale in 1908 by S.M. Long from a committee representing William Logan | | 37. Revision Dates 38. Staff Review | | | | | | | |
| 20. Significance Outstanding example of Classical Revival residence with massive portico. | | | | | | | | | |
| 21. Source of Information Robert R. Webb Deed Research | | | | | | | | | |

(Continue on Back)

KENTUCKY HISTORIC RESOURCES INVENTORY

Site No. Sh - S

| | | | |
|--|--|--|--|
| 1. Historic Name(s) <u>Cozine-Connell House</u> Original Owner <u>Ben Cozine</u> | | 22. ADD/County <u>KIPDA / SHELBY</u> 106 | |
| 2. Present Name <u>1219 Main St.</u> | | 23. U.S.G.S. Quadrant (15'/75') <u>SHELBYVILLE</u> G.I.S. Mod. | |
| 3. Location <u>1219 Main St. Shelbyville, Ky. 40065</u> | | 24. UTM Reference Zone _____ Easting _____ Northing _____ | |
| 4. Owner's Name <u>James Hite Hays</u> | | 25. Coordinate Accuracy | |
| 5. Owner's Address <u>1219 Main St. Shelbyville, Ky. 40065</u> | | 26. Prehistoric Site _____ Object _____ Historic Site _____ Structure _____ Building <input checked="" type="checkbox"/> Other _____ | |
| 6. Open to Public Yes _____ No <input checked="" type="checkbox"/> | | 7. Visible from road Yes <input checked="" type="checkbox"/> No _____ | |
| 8. Ownership Private <input checked="" type="checkbox"/> Local _____ State _____ Federal _____ | | 27. National Register District Name: <u>MULTIPLE RESOURCES OF SHELBYVILLE</u> WEST SHELBYVILLE DISTRICT | |
| 9. Local Contact/Organization <u>SHELBY COUNTY HISTORICAL SOCIETY</u> | | 28. Significance Evaluation <u>National Register</u> | |
| 10. Site Plan with North Arrow  | | 11. Architect _____ 12. Builder _____ 13. Date <u>1925-30</u> A. <input checked="" type="checkbox"/> B. <input type="checkbox"/> 14. Style A. <u>Class. Rev.</u> <input checked="" type="checkbox"/> B. <input type="checkbox"/> 15. Original Use <u>S.F. Residence</u> <input checked="" type="checkbox"/> A. <input type="checkbox"/> 16. Present use <u>Same</u> 17. Condition <u>Good</u> <input checked="" type="checkbox"/> B. <input type="checkbox"/> | |
| 18. Description <u>Two story three bay brick residence; one story porch across the front; carport on the west end; mansard roof</u> | | 19. No. Stories <u>2</u> <input checked="" type="checkbox"/> C. <input type="checkbox"/> Single Pile _____ NA _____ Double Pile <input checked="" type="checkbox"/> Floor Plan <u>Central Hall D.P.</u> <input checked="" type="checkbox"/> M. <input type="checkbox"/> Structural Fabric <u>Brick</u> A. <input checked="" type="checkbox"/> B. <input type="checkbox"/> Decorative Fabric A. <input type="checkbox"/> B. <input type="checkbox"/> Roof Form <u>Low Hip</u> | |
| 20. Significance <u>Good example of the Classical Revival style present in the West Shelbyville District.</u> | | 29. Status _____ Date _____ National Landmark _____ National Register _____ Landmark Certificate _____ Kentucky Survey _____ Local Landmark _____ HABS/HAER _____ | |
| 21. Source of Information <u>Robert R. Webb Deed Research</u> | | 30. Historic Theme Primary _____ Secondary _____ Other _____ | |
| (Continue on Back) | | 31. Endangered Yes _____ No _____ | |
| 19. History <u>Lot was bought from J.C. Bayne. Other owners have included Mason R. Cozine, Evelyn G. Weakley, Bobbye Connell, Charles Connell III</u> | | 32. Preservation Project Status Actual Cost in \$1,000s | |
| 20. Significance | | 33. ATTACH PHOTO  | |
| 21. Source of Information | | Roll No. <u>5: 21-22</u> Picture No. _____ Direction _____ | |
| 22. Significance | | 34. Prepared by: <u>Helen Powell</u> | |
| 23. Source of Information | | 35. Organization <u>CARMAN AND POWELL, INC.</u> | |
| 24. Significance | | 36. Date <u>1983</u> | |
| 25. Source of Information | | 37. Revision Dates _____ 38. Staff Review _____ | |

KENTUCKY HISTORIC RESOURCES INVENTORY

Site No. Sh - S

1. Historic Name(s)
Original Owner Charles Randolph (1302)/ Virgil Lewis (1306)

2. Present Name
1302 and 1306 Main St.

3. Location
1302 and 1306 Main St. Shelbyville, Ky. 40065

4. Owner's Name
William Hickman (1302)/ Truman Tipton (1306)

5. Owner's Address
1302 and 1306 Main St. Shelbyville, Ky.

22. ADD/County
KIPDA / SHELBY 106

23. U.S.G.S. Quadrant (15'/75')
SHELBYVILLE

24. UTM Reference
Zone Easting Northing

25. Coordinate Accuracy

6. Open to Public
Yes No

7. Visible from road
Yes No

8. Ownership
Private
Local
State
Federal

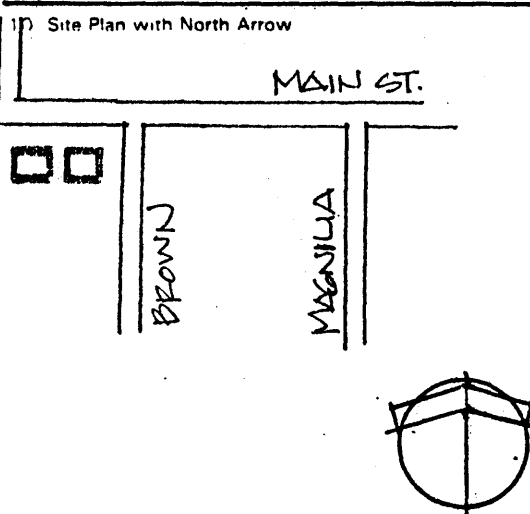
9. Local Contact/Organization
SHELBY COUNTY HISTORICAL SOCIETY

26. Prehistoric Site Object
Historic Site Structure
 Building Other

27. National Register District Name:
MULTIPLE RESOURCES OF SHELBYVILLE
WEST SHELBYVILLE DISTRICT

28. Significance Evaluation
National Register

ADAP



11. Architect

12. Builder

13. Date
1914-1916 A. B.

14. Style
A. **Bungalo**
B.

15. Original Use
S.F. Residence A

16. Present use
Same

17. Condition
Good B

29. Status Date _____
National Landmark
National Register
Landmark Certificate
Kentucky Survey
Local Landmark
HABS/HAER

30. Historic Theme
Primary
Secondary
Other

31. Endangered
Yes
No

32. Preservation Project Status

Actual Cost in \$1,000s

4. Description

1 1/2 story Bungalo residences; overhanging eaves with gable roof; 1302 has 3 bays; pedimented dormer, stone chimney and porch; 1306 has brick chimney and porch; shed dormer; 4 bay

(Continue on Back)

No. Stories
1 1/2 B


Single Pile NA
Double Pile

Floor Plan

Structural Fabric
A. B.

Decorative Fabric
A.
B.

Roof Form
Gable



19. History

Charles Randolph was president of Citizens Bank

Sarah and Virginia Lewis received house by will from parents Virgil and Mary Lewis.

34. Prepared by:
Helen Powell

20. Significance

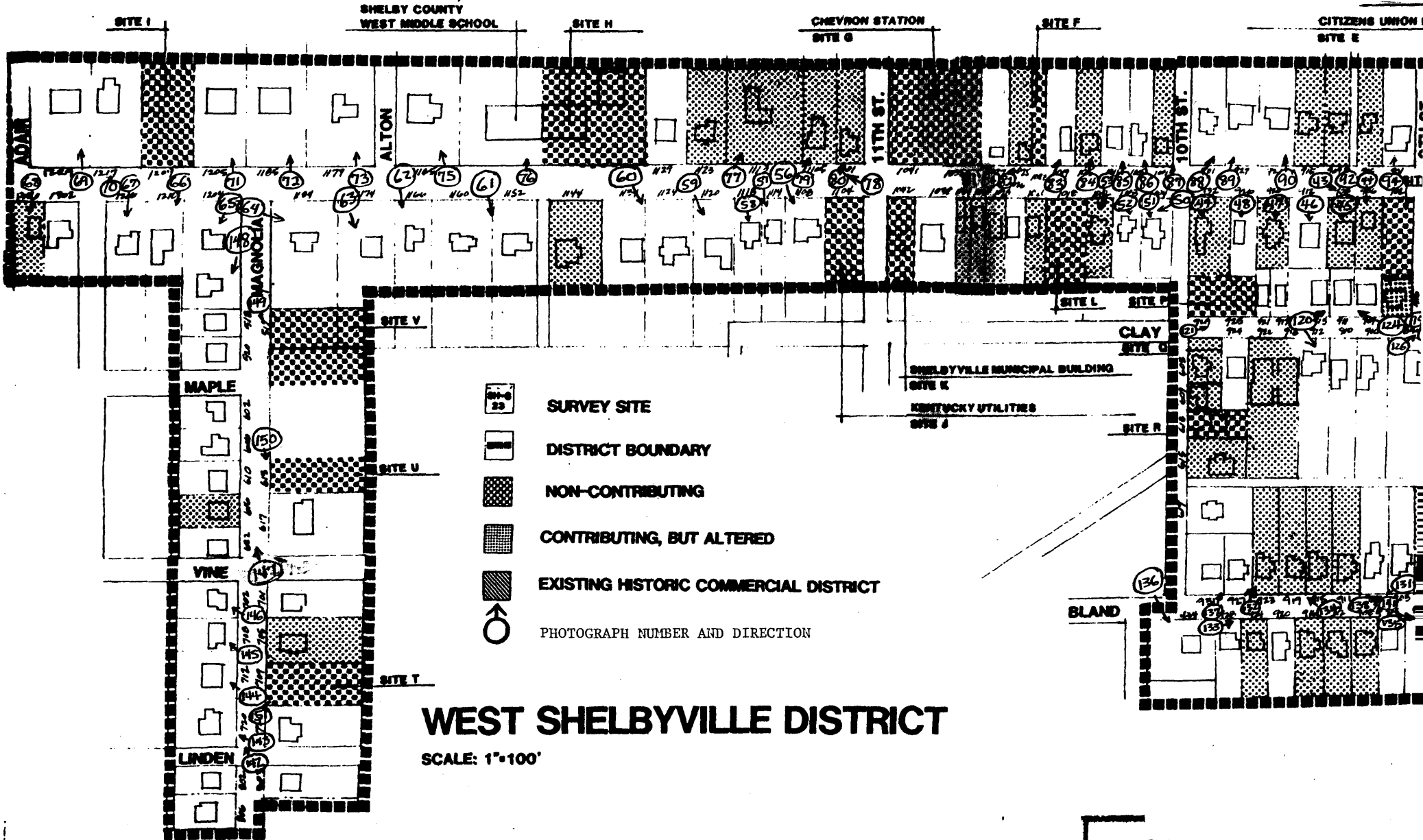
Outstanding example of Bungalo style in the West Shelbyville District.

35. Organization
CARMAN AND POWELL, INC.

36. Date
1983

21. Source of Information
Deed Research: Betty Matthews







37. Revision Dates _____ 38. Staff Review _____



SHELBY COUNTY WEST MIDDLE SCHOOL

CHEVRON STATION
SITE G

CITIZENS UNION I
SITE E

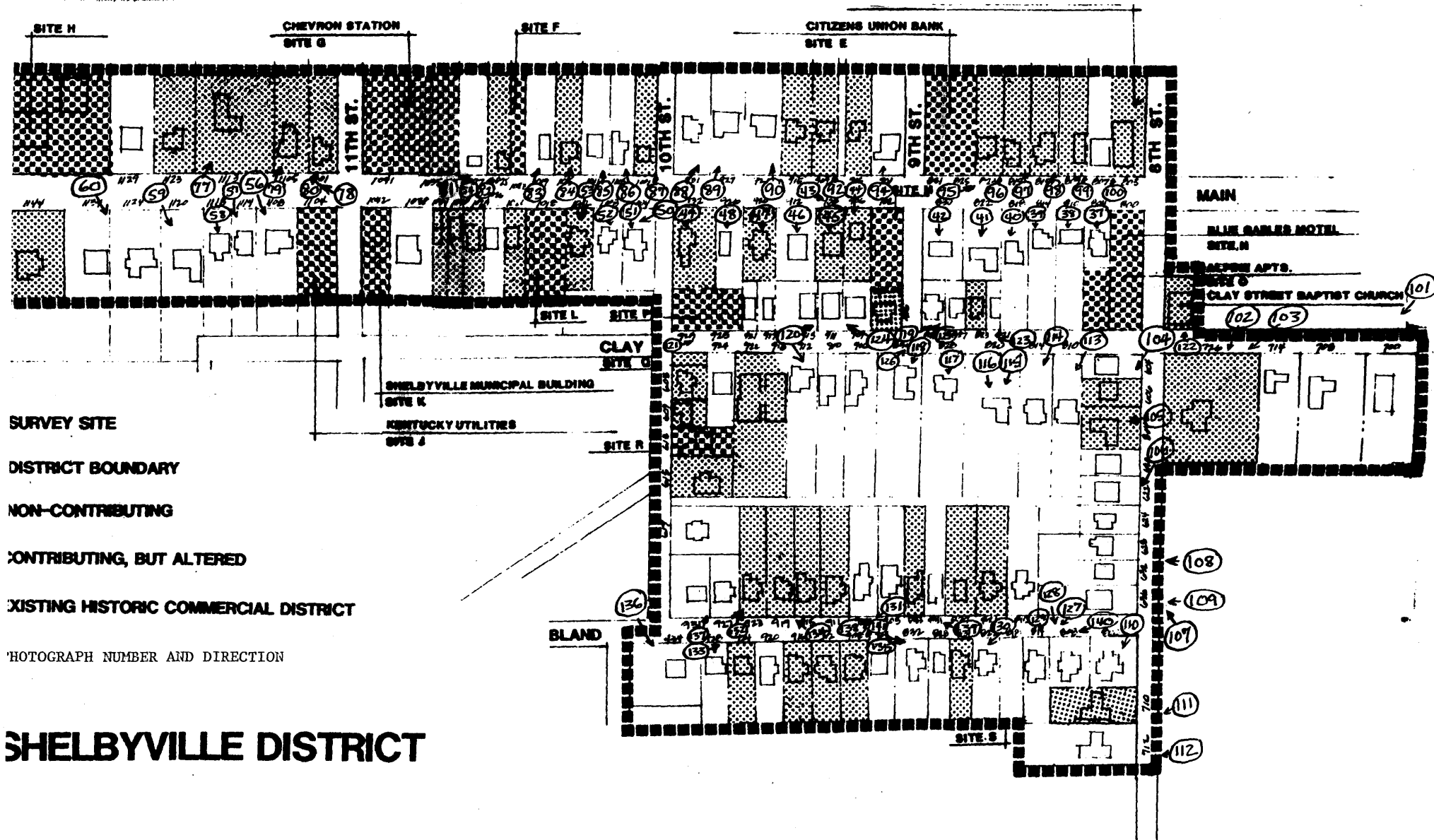
-  SURVEY SITE
-  DISTRICT BOUNDARY
-  NON-CONTRIBUTING
-  CONTRIBUTING, BUT ALTERED
-  EXISTING HISTORIC COMMERCIAL DISTRICT
-  PHOTOGRAPH NUMBER AND DIRECTION

WEST SHELBYVILLE DISTRICT

SCALE: 1"=100'

SHELBYVILLE MUNICIPAL BUILDING
SITE K
KENTUCKY UTILITIES
SITE J

BLAND



SURVEY SITE
 DISTRICT BOUNDARY
 NON-CONTRIBUTING
 CONTRIBUTING, BUT ALTERED
 EXISTING HISTORIC COMMERCIAL DISTRICT
 PHOTOGRAPH NUMBER AND DIRECTION

SHELBYVILLE DISTRICT