

Woodbury Historic District
Litchfield Co., Connecticut

1 of 7 photos

Episcopal Church, main street, main elevation ,
view towards the east.



Woodbury Historic District
Litchfield Co., Connecticut

2 of 7 photos

First Congrenational Church, main street, main
elevation, view towards the east.



Woodbury Historic District
Litchfield Co., Connecticut

3 of 7 photos

St. Theresa's Catholic Church, main street, main
elevation, view towards the east.



Woodbury Historic District
Litchfield Co., Connecticut

4 of 7 photos

Methodist church, main street, main elevation
and eastside view southeast.



Woodbury Historic District
Litchfield Co., Connecticut

5 of 7 photos

Masonic Temple, main street, main elevation,
view towards the east.



★ THE SQUARE PEG ★

Woodbury Historic District
Litchfield Co., Connecticut

6 of 7 photos

"Square Peg"- Old Blacksmith Shop, on Hollow Road.
Main elevation, view towards the northeast.



Woodbury Historic District
Litchfield Co., Connecticut

7 of 7 photos

Hurd House, on Hollow Road.
Main elevation, view is towards the east.



UNITED STATES DEPARTMENT OF THE INTERIOR
NATIONAL PARK SERVICE

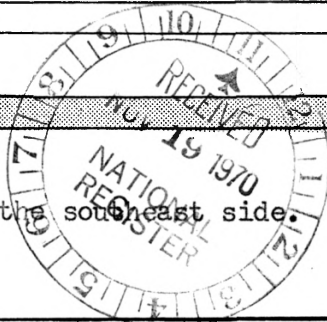
NATIONAL REGISTER OF HISTORIC PLACES
PROPERTY PHOTOGRAPH FORM

(Type all entries - attach to or enclose with photograph)

STATE	
Connecticut	
COUNTY	
Litchfield	
FOR NPS USE ONLY	
ENTRY NUMBER	DATE
71.3.09.0007	3/11/71

SEE INSTRUCTIONS

1. NAME			
COMMON: Woodbury Historic District No. 1			
AND/OR HISTORIC:			
2. LOCATION			
STREET AND NUMBER: see continuation sheet la			
CITY OR TOWN:			
STATE: Connecticut	CODE 09	COUNTY: Litchfield	CODE 005
3. PHOTO REFERENCE			
PHOTO CREDIT: Constance Luyster			
DATE OF PHOTO: November 1970			
NEGATIVE FILED AT: Connecticut Historical Commission			
4. IDENTIFICATION			
DESCRIBE VIEW, DIRECTION, ETC. The Glebe House on Hollow Road. View from east to west: the facade and the southeast side.			



4



UNITED STATES DEPARTMENT OF THE INTERIOR
NATIONAL PARK SERVICE

NATIONAL REGISTER OF HISTORIC PLACES


PROPERTY PHOTOGRAPH FORM

(Type all entries - attach to or enclose with photograph)

STATE Connecticut	
COUNTY Litchfield	
FOR NPS USE ONLY	
ENTRY NUMBER 71.3.09.0007	DATE 3/11/71

SEE INSTRUCTIONS

1. NAME			
COMMON: Woodbury Historic District No. 1			
AND/OR HISTORIC:			
2. LOCATION			
STREET AND NUMBER: see continuation sheet 1a			
CITY OR TOWN: Woodbury			
STATE: Connecticut	CODE 09	COUNTY: Litchfield	CODE 005
3. PHOTO REFERENCE			
PHOTO CREDIT: Constance Luyster			
DATE OF PHOTO: November 1970			
NEGATIVE FILED AT: Connecticut Historical Commission			
4. IDENTIFICATION			
DESCRIBE VIEW, DIRECTION, ETC. The Jabez Bacon House on Hollow Road. Viewed from southeast to northwest.			



①



UNITED STATES DEPARTMENT OF THE INTERIOR
NATIONAL PARK SERVICE

NATIONAL REGISTER OF HISTORIC PLACES

PROPERTY PHOTOGRAPH FORM

(Type all entries - attach to or enclose with photograph)

STATE	
Connecticut	
COUNTY	
Litchfield	
FOR NPS USE ONLY	
ENTRY NUMBER	DATE
71-3.09.0007	3/11/71

SEE INSTRUCTIONS

1. NAME			
COMMON: Woodbury Historic District #1			
AND/OR HISTORIC:			
2. LOCATION			
STREET AND NUMBER:			
See continuation sheet 1a			
CITY OR TOWN:			
STATE:	CODE	COUNTY:	CODE
Connecticut	09	Litchfield	005
3. PHOTO REFERENCE			
PHOTO CREDIT: Constance Luyster			
DATE OF PHOTO: November 1970			
NEGATIVE FILED AT:			
Connecticut Historical Commission			
4. IDENTIFICATION			
DESCRIBE VIEW, DIRECTION, ETC.			
View from south to north. The Old Burial Ground. South Cemetery viewed from the north side of Hollow Road.			



3



UNITED STATES DEPARTMENT OF THE INTERIOR
NATIONAL PARK SERVICE


NATIONAL REGISTER OF HISTORIC PLACES
PROPERTY PHOTOGRAPH FORM

(Type all entries - attach to or enclose with photograph)

STATE Connecticut	
COUNTY Litchfield	
FOR NPS USE ONLY	
ENTRY NUMBER 71-3,09,0007	DATE 3/11/71

SEE INSTRUCTIONS

1. NAME			
COMMON: Woodbury Historic District			
AND/OR HISTORIC:			
2. LOCATION			
STREET AND NUMBER: See continuation sheet la			
CITY OR TOWN:			
STATE: Connecticut	CODE 09	COUNTY: Litchfield	CODE 005
3. PHOTO REFERENCE			
PHOTO CREDIT: Constance Luyster			
DATE OF PHOTO: November 1970			
NEGATIVE FILED AT: Connecticut Historical Commission			
4. IDENTIFICATION			
DESCRIBE VIEW, DIRECTION, ETC. No. 8 School Street, one of the buildings erected during early colonial period and the location of the home of first tavern keeper in Woodbury. Viewed from south to north.			



5



UNITED STATES DEPARTMENT OF THE INTERIOR
NATIONAL PARK SERVICE

NATIONAL REGISTER OF HISTORIC PLACES
PROPERTY PHOTOGRAPH FORM

(Type all entries - attach to or enclose with photograph)

STATE Connecticut	
COUNTY Litchfield	
FOR NPS USE ONLY	
ENTRY NUMBER 71.3.09.0007	DATE 3/11/71

SEE INSTRUCTIONS

1. NAME			
COMMON: Woodbury Historic District No. 1			
AND/OR HISTORIC:			
2. LOCATION			
STREET AND NUMBER: see la			
CITY OR TOWN: Woodbury			
STATE: Connecticut	CODE 09	COUNTY: Litchfield	CODE 005
3. PHOTO REFERENCE			
PHOTO CREDIT: Constance Luyster			
DATE OF PHOTO: November 1970			
NEGATIVE FILED AT: Connecticut Historical Commission			
4. IDENTIFICATION			
DESCRIBE VIEW, DIRECTION, ETC. Center Green, recently restored by the relocation of Washington Avenue. In the distance is St. Theresa's Roman Catholic Church. (1902)			
View from southeast to northwest. (2)			

