



# 4

# PROPERTY OF THE NATIONAL REGISTER

FORM 10-301 A  
(6/72)

UNITED STATES DEPARTMENT OF THE INTERIOR  
NATIONAL PARK SERVICE

## NATIONAL REGISTER OF HISTORIC PLACES PROPERTY PHOTOGRAPH FORM

(Type all entries - attach to or enclose with photograph)

<b>1. NAME</b>		
<b>COMMON</b> Hopkinton City Historic District	<b>AND/OR HISTORIC</b>  Hopkinton City	<b>NUMERIC CODE (Assigned by NPS)</b>  MAY 1 1974
<b>2. LOCATION</b>		
<b>STATE</b> Rhode Island	<b>COUNTY</b> Washington	<b>TOWN</b> Hopkinton
<b>STREET AND NUMBER</b>  see continuation sheet #1		
<b>3. PHOTO REFERENCE</b>		
<b>PHOTO CREDIT</b>  D. W. Chase	<b>DATE</b>  April 1973	<b>NEGATIVE FILED AT</b> R. I. Historical Pres. Comm. 52 Power Street Providence, R. I. 02906
<b>4. IDENTIFICATION</b>		

DESCRIBE VIEW, DIRECTION, ETC.

The Thurston-Wells House (#19 on site plan), Route 3 Hopkinton  
view from the northeast

#1 of 8 photos





POST OFFICE  
HOPKINTON, R. I.

AMERICAN  
REGISTER  
MAY 29 9  
MAY 22  
MAY 23

AMERICAN  
REGISTER

4

**PROPERTY OF THE NATIONAL REGISTER**

FORM 10-301 A  
(6/72)

UNITED STATES DEPARTMENT OF THE INTERIOR  
NATIONAL PARK SERVICE

**NATIONAL REGISTER OF HISTORIC PLACES  
PROPERTY PHOTOGRAPH FORM**

*(Type all entries - attach to or enclose with photograph)*

<b>1. NAME</b>		
<small>COMMON</small> Hopkinton City Historic District	<small>AND/OR HISTORIC</small> Hopkinton City	<small>NUMERIC CODE (Assigned by NPS)</small>  1 1974
<b>2. LOCATION</b>		
<small>STATE</small> Rhode Island	<small>COUNTY</small> Washington	<small>TOWN</small> Hopkinton
<small>STREET AND NUMBER</small>  see continuation sheet #1		
<b>3. PHOTO REFERENCE</b>		
<small>PHOTO CREDIT</small> D. W. Chase	<small>DATE</small> April 1973	<small>NEGATIVE FILED AT</small> R. I. Historical Pres. Comm. 52 Power Street Providence, R. I. 02906
<b>4. IDENTIFICATION</b>		
<small>DESCRIBE VIEW, DIRECTION, ETC.</small>  Hopkinton Post Office, Route 3, Hopkinton (#11 on site plan) (gas pump has been removed since April '73)		

# 2 of 8 photos





# PROPERTY OF THE NATIONAL REGISTER

Form No. 10-301a  
(7/72)

UNITED STATES DEPARTMENT OF THE INTERIOR  
NATIONAL PARK SERVICE


## NATIONAL REGISTER OF HISTORIC PLACES PROPERTY PHOTOGRAPH FORM

(Type all entries - attach to or enclose with photograph)

STATE Rhode Island	
COUNTY Washington	
FOR NPS USE ONLY	
ENTRY NUMBER	DATE
	APR 1 1974

SEE INSTRUCTIONS

<b>1. NAME</b>			
COMMON: Hopkinton City Historic District			
AND/OR HISTORIC: Hopkinton City			
<b>2. LOCATION</b>			
STREET AND NUMBER: see continuation sheet #1			
CITY OR TOWN: Hopkinton			
STATE: Rhode Island	CODE 44	COUNTY: Washington	CODE 1009
<b>3. PHOTO REFERENCE</b>			
PHOTO CREDIT: D. W. Chase			
DATE OF PHOTO: March 1974			
NEGATIVE FILED AT: Rhode Island Historical Preservation Commission 52 Power Street, Providence, R. I. 02906			
<b>4. IDENTIFICATION</b>			
DESCRIBE VIEW, DIRECTION, ETC.  The Second Seventh Day Baptist Church of Hopkinton Route 3 and Burdickville Road, Hopkinton (#24 on site plan) view the southeast # 3 of 8 photos			





# PROPERTY OF THE NATIONAL REGISTER

FORM 10-301 A  
(6/72)

UNITED STATES DEPARTMENT OF THE INTERIOR  
NATIONAL PARK SERVICE  
**NATIONAL REGISTER OF HISTORIC PLACES**  
**PROPERTY PHOTOGRAPH FORM**

(Type all entries - attach to or enclose with photograph)


1. NAME		
COMMON	AND/OR HISTORIC	NUMERIC CODE (Assigned by NPS)
Hopkinton City Historic District	Hopkinton City	MM 1 1974
2. LOCATION		
STATE	COUNTY	TOWN
Rhode Island	Washington	Hopkinton
STREET AND NUMBER		

see continuation sheet #1

3. PHOTO REFERENCE		
PHOTO CREDIT	DATE	NEGATIVE FILED AT
D. W. Chase	March 1974	R. I. Historical Pres. Comm. 52 Power Street Providence, R. I. 02906
4. IDENTIFICATION		
DESCRIBE VIEW, DIRECTION, ETC.		

The Deak Store, North Road and Route 3, Hopkinton (#4 on site plan)  
view from the northeast;  
corner of the Deak House (#5) visible to left of the store

#1 of 2 photos







TOWN HALL  
HOPKINTON, R.I.

TOWN CLERK

# PROPERTY OF THE NATIONAL REGISTER

FORM 10-301 A  
(6/72)

UNITED STATES DEPARTMENT OF THE INTERIOR  
NATIONAL PARK SERVICE

## NATIONAL REGISTER OF HISTORIC PLACES PROPERTY PHOTOGRAPH FORM

(Type all entries - attach to or enclose with photograph)

### 1. NAME

COMMON

Hopkinton City  
Historic District

AND/OR HISTORIC

Hopkinton City

NUMERIC CODE (Assigned by NPS)

DAV 1 1974

### 2. LOCATION

STATE

Rhode Island

COUNTY

Washington

TOWN

Hopkinton

STREET AND NUMBER

see continuation sheet #1

### 3. PHOTO REFERENCE

PHOTO CREDIT

D. W. Chase

DATE

March 1974

RECEIVED  
APR 11 1974  
NATIONAL  
REGISTER

NEGATIVE FILED AT

R. I. Historical Pres. Comm.

52 Power Street

Providence, R. I. 02906

### 4. IDENTIFICATION

DESCRIBE VIEW, DIRECTION, ETC.

Hopkinton Town Hall, Route 3 and Burdickville Road, Hopkinton (#22 on site plan)  
view from the west

#5 of 8 photos



# PROPERTY OF THE NATIONAL REGISTER


FORM 10-301 A  
(6/72)

UNITED STATES DEPARTMENT OF THE INTERIOR  
NATIONAL PARK SERVICE

## NATIONAL REGISTER OF HISTORIC PLACES PROPERTY PHOTOGRAPH FORM

*(Type all entries - attach to or enclose with photograph)*

<b>1. NAME</b>		
<b>COMMON</b> Hopkinton City Historic District	<b>AND/OR HISTORIC</b> Hopkinton City	<b>NUMERIC CODE (Assigned by NPS)</b> MAY 1 1974
<b>2. LOCATION</b>		
<b>STATE</b> Rhode Island	<b>COUNTY</b> Washington	<b>TOWN</b> Hopkinton
<b>STREET AND NUMBER</b> see continuation sheet #1		
<b>3. PHOTO REFERENCE</b>		
<b>PHOTO CREDIT</b> D. W. Chase	<b>DATE</b> March 1974	<b>NEGATIVE FILED AT</b> R. I. Historical Pres. Comm. 52 Power Street Providence, R. I. 02906
<b>4. IDENTIFICATION</b>		
<b>DESCRIBE VIEW, DIRECTION, ETC.</b>		



General view, intersection of Route 3 and Burdickville Road, Hopkinton from the north showing the World War I Memorial and Flag Pole (#23 on site plan) and the Second Seventh Day Baptist Church (#24) in background on the left is building #26, an early twentieth century house

#6 of 8 photos



WOOD RIVER JCT →  
WOODVILLE ←  
ALTON ←  
← CLARKS FALLS

# PROPERTY OF THE NATIONAL REGISTER

FORM 10-301 A  
(6/72)

UNITED STATES DEPARTMENT OF THE INTERIOR  
NATIONAL PARK SERVICE

## NATIONAL REGISTER OF HISTORIC PLACES PROPERTY PHOTOGRAPH FORM

(Type all entries - attach to or enclose with photograph)

<b>1. NAME</b>		
COMMON Hopkinton City Historic District	AND/OR HISTORIC Hopkinton City	NUMERIC CODE (Assigned by NPS)  MAY 1 1974
<b>2. LOCATION</b>		
STATE Rhode Island	COUNTY Washington	TOWN Hopkinton
STREET AND NUMBER see continuation sheet #1		
<b>3. PHOTO REFERENCE</b>		
PHOTO CREDIT D. W. Chase	DATE April 1973	NEGATIVE FILED AT R. I. Historical Pres. Comm. 52 Power Street Providence, R. I. 02906
<b>4. IDENTIFICATION</b>		
DESCRIBE VIEW, DIRECTION, ETC.		

The former First Day Baptist Church of Hopkinton, Route 3, Hopkinton (#20 on site plan) now the "Heritage Playhouse" view from the southwest

#7 of 8 photos



# PROPERTY OF THE NATIONAL REGISTER

Form No. 10-301a  
(7/72)

UNITED STATES DEPARTMENT OF THE INTERIOR  
NATIONAL PARK SERVICE

## NATIONAL REGISTER OF HISTORIC PLACES PROPERTY PHOTOGRAPH FORM

(Type all entries - attach to or enclose with photograph)

STATE Rhode Island	
COUNTY Washington	
FOR NPS USE ONLY	
ENTRY NUMBER	DATE
	MAY 1 1974

SEE INSTRUCTIONS

<b>1. NAME</b>			
COMMON: Hopkinton City Historic District			
AND/OR HISTORIC: Hopkinton City			
<b>2. LOCATION</b>			
STREET AND NUMBER: see continuation sheet #1			
CITY OR TOWN: Hopkinton			
STATE: Rhode Island	CODE 44	COUNTY: Washington	CODE 009
<b>3. PHOTO REFERENCE</b>			
PHOTO CREDIT: D. W. Chase			
DATE OF PHOTO: April 1973			
NEGATIVE FILED AT: Rhode Island Historical Preservation Commission 52 Power Street, Providence, R. I. 02906			
<b>4. IDENTIFICATION</b>			
DESCRIBE VIEW, DIRECTION, ETC.			
<p>General view of Route 3 in Hopkinton City (taken from a point of the highway approximately opposite building #3) showing the Thomas Wells House (#6) and the Spicer House (#17)</p> <p style="text-align: right;"># 3 of 3 photos</p>			

