




1. Independence Prairie Ranger Station.
2. Vicinity - Marion Forks, Oregon.
3. Photographer: Melissa Carlson.
4. Date: 4/3/79.
5. Negative Location: Detroit Ranger District Office,
Detroit, Oregon.
6. Looking north, south gable end of south building
in right foreground, main gable facade of north
building to left in background.
7. Photograph #1.




1. Independence Prairie Range Station, North Building.
2. Vicinity-Marion Forks, Oregon.
3. Photographer: Melissa Carlson.
4. Date: 4/3/79.
5. Negative Location: Detroit Ranger District Office, Detroit, Oregon.
6. Southwest corner of north building is in left foreground.
7. Photograph #2.



1. Independence Prairie Ranger Station, North Building.
2. Vicinity - Marion Forks, Oregon.
3. Photographer: Melissa Carlson.
4. Date: 3/2/79.
5. Negative Location: Detroit Ranger District Office, Detroit, Oregon.
6. Looking northwest at southeast corner detail of roof overhang forming open porch.
7. Photograph #3.



1. Independence Prairie Ranger Station, North Building.
2. Vicinity - Marion Forks, Oregon.
3. Photographer: Melissa Carlson.
4. Date: 3/2/79.
5. Negative Location: Detroit Ranger District Office, Detroit, Oregon.
6. Looking northwest at intersection of wall and roof of southwest corner of open porch.
7. Photograph #4.



1. Independence Prairie Ranger Station, North Building.
2. Vicinity-Marion Forks, Oregon.
3. Photographer: Melissa Carlson.
4. Date: 3/2/79.
5. Negative Location: Detroit Ranger District Office, Detroit, Oregon.
6. West window detail.
7. Photograph #5.



1. Independence Prairie Ranger Station, North Building.
2. Vicinity-Marion Forks, Oregon.
3. Photographer: Melissa Carlson.
4. Date: 3/2/79.
5. Negative Location: Detroit Ranger District Office, Detroit, Oregon.
6. Intersection of walls and roof interior northwest corner.
7. Photograph #6.



1. Independence Prairie Ranger Station, North Building.
2. Vicinity-Marion Forks, Oregon.
3. Photographer: Melissa Carlson.
4. Date: 3/2/79.
5. Negative Location: Detroit Ranger District Office, Detroit, Oregon.
6. Interior detail-crossbrace and intermediate Roof supports.
7. Photograph #7.




1. Independence Prairie Ranger Station, North Building.
2. Vicinity-Marion Forks, Oregon.
3. Photographer: Melissa Carlson.
4. Date: 3/2/79.
5. Negative Location: Detroit Ranger District Office, Detroit, Oregon.
6. Detail of jointure, southwest corner; horizontal pole to right is hand rail under open porch; walls rest directly on ground.
7. Photograph #8.



1. Independence Prairie Ranger Station, South Building.
2. Vicinity-Marion Forks, Oregon.
3. Photographer: Melissa Carlson.
4. Date: 4/3/79.
5. Negative Location: Detroit Ranger District Office, Detroit, Oregon.
6. View southeast of north gable end.
7. Photograph #9.



1. Independence Prairie Ranger Station, South Building.
2. Vicinity-Marion Forks, Oregon.
3. Photographer: Melissa Carlson.
4. Date: 4/3/79.
5. Negative Location: Detroit Ranger District Office, Detroit, Oregon.
6. Interior detail-cross bracing for roof structure.
7. Photograph #10.



1. Independence Prairie Ranger Station, South Building.
2. Vicinity - Marion Forks, Oregon.
3. Photographer: Melissa Carlson.
4. Date: 3/2/79.
5. Negative Location: Detroit Ranger District Office, Detroit, Oregon.
6. Detail-south window; photo shows wall logs are squared on inner and outer sides but round and unpeeled between; no chinking was used.
7. Photograph #11.



1. Independence Prairie Ranger Station, South Building.
2. Vicinity-Marion Forks, Oregon.
3. Photographer: Melissa Carlson.
4. Date: 3/2/79.
5. Negative Location: Detroit Ranger District Office, Detroit, Oregon.
6. Roof detail-northwest corner, shakes are nailed directly to roof members.
7. Photograph #12.



1. Independence Prairie Ranger Station, South Building.
2. Vicinity-Marion Forks, Oregon.
3. Photographer: Melissa Carlson.
4. Date: 3/2/79.
5. Negative Location: Detroit Ranger District Office, Detroit, Oregon.
6. Detail of jointure at southwest corner; rifle cartridges have been driven into the ends of some logs.
7. Photograph #13.



1. Independence Prairie Ranger Station.
2. Vicinity-Marion Forks, Oregon.
3. Photographer: Melissa Carlson.
4. Date: 3/2/79.
5. Negative Location: Detroit Ranger District Office,
Detroit, Oregon.
6. View northeast showing south building to right,
north building to left.
7. Photograph #14.



1. Independence Prairie Ranger Station.
2. Vicinity-Marion Forks, Oregon.
3. Photographer: Melissa Carlson.
4. Date: 4/3/79.
5. Negative Location: Detroit Ranger District Office, Detroit, Oregon.
6. View west, flagpole and base.
7. Photograph #15.

HE A POLLEY AUG. 5, 1924.

1. Independence Prairie Ranger Station, North Building.
2. Vicinity-Marion Forks, Oregon.
3. Photographer: Melissa Carlson.
4. Date: 3/2/79.
5. Negative Location: Detroit Ranger District Office, Detroit, Oregon.
6. Detail-typical inscription on south wall.
7. Photograph#16.