



UNITED STATES DEPARTMENT OF THE INTERIOR
NATIONAL PARK SERVICE

NATIONAL REGISTER OF HISTORIC PLACES
PROPERTY PHOTOGRAPH FORM


(Type all entries - attach to or enclose with photograph)

1. NAME		
COMMON Fort Jefferson National Mon. Garden Key Lighthouse	AND/OR HISTORIC Same	NUMERIC CODE (Assigned by NPS) HS-1

2. LOCATION		
STATE Florida	COUNTY Monroe	TOWN 68 miles west of Key West
STREET AND NUMBER Fort Jefferson National Monument, c/o U.S. Coast Guard Base, Key West, Florida 33040		

3. PHOTO REFERENCE		
PHOTO CREDIT NPS Photo	DATE August 20, 1973	NEGATIVE FILED AT Everglades N.P. Headquarters

4. IDENTIFICATION		
DESCRIBE VIEW, DIRECTION, ETC. View from parade ground inside fort looking east. Lighthouse stands 37 feet above the terreplein and 82 feet above the parade ground.		





UNITED STATES DEPARTMENT OF THE INTERIOR
NATIONAL PARK SERVICENATIONAL REGISTER OF HISTORIC PLACES
PROPERTY PHOTOGRAPH FORM*(Type all entries - attach to or enclose with photograph)*

1. NAME Fort Jefferson National Monument

COMMON	AND/OR HISTORIC	NUMERIC CODE (Assigned by NPS)
Small Powder Magazine	Same	HS-3

2. LOCATION

STATE	COUNTY	TOWN
Florida	Monroe	68 miles west of Key West

STREET AND NUMBER

Fort Jefferson National Monument, c/o U.S. Coast Guard Base, Key West, Florida 33040

3. PHOTO REFERENCE

PHOTO CREDIT	DATE	NEGATIVE FILED AT
NPS photo	October 12, 1973	Everglades National Park Headquarters

4. IDENTIFICATION

DESCRIBE VIEW, DIRECTION, ETC.

View looking southeast, taken from terreplein on front #2. Front #1 is in the background, with Bush and Long Keys visible along the upper margin of the photo. The Small Powder Magazine is in the center of the picture.



UNITED STATES DEPARTMENT OF THE INTERIOR
NATIONAL PARK SERVICE

NATIONAL REGISTER OF HISTORIC PLACES
PROPERTY PHOTOGRAPH FORM

(Type all entries - attach to or enclose with photograph)

1. NAME <u>Fort Jefferson National Monument</u>		
COMMON	AND/OR HISTORIC	NUMERIC CODE (Assigned by NPS)
<u>Hot Shot Furnace</u>	<u>Same</u>	<u>HS-4</u>

2. LOCATION		
STATE	COUNTY	TOWN
<u>Florida</u>	<u>Monroe</u>	<u>68 miles west of Key West</u>

STREET AND NUMBER
Fort Jefferson National Monument, c/o U.S. Coast Guard Base, Key West, Florida 33040

3. PHOTO REFERENCE		
PHOTO CREDIT	DATE	NEGATIVE FILED AT
<u>NPS photo</u>	<u>December 2, 1973</u>	<u>Everglades National Park Headquarters</u>

4. IDENTIFICATION
 DESCRIBE VIEW, DIRECTION, ETC.

This is a view from a casemate in front #4 looking east. The walkway immediately in front of the Hot Shot Furnace is the walkway that circumvents the entire parade ground. The Large Powder Magazine is shown in the background to the left.

DR. MUDD'S CELL



IN MEMORY OF
DR. SAMUEL A. MUDD
1810-1885
APPROVED BY THE BOARD OF TRUSTEES
JULY 21, 1885

DR. SAMUEL A. MUDD, M.D., was born in
New York City, Sept. 10, 1810. He was
educated at the University of the City of
New York, where he graduated in 1832.
He practiced medicine in New York City
and in the West Indies. He was
appointed Surgeon-General of the
United States Army in 1847, and
served in the Mexican War. He was
appointed Surgeon-General of the
United States Army in 1854, and
served in the Crimean War. He was
appointed Surgeon-General of the
United States Army in 1861, and
served in the Civil War. He was
appointed Surgeon-General of the
United States Army in 1865, and
served in the Reconstruction Era. He
died in New York City, July 21, 1885.

DR. SAMUEL A. MUDD, M.D., was
born in New York City, Sept. 10,
1810. He was educated at the
University of the City of New York,
where he graduated in 1832. He
practiced medicine in New York
City and in the West Indies. He
was appointed Surgeon-General of
the United States Army in 1847,
and served in the Mexican War.
He was appointed Surgeon-General
of the United States Army in 1854,
and served in the Crimean War.
He was appointed Surgeon-General
of the United States Army in 1861,
and served in the Civil War. He
was appointed Surgeon-General of
the United States Army in 1865,
and served in the Reconstruction
Era. He died in New York City,
July 21, 1885.

UNITED STATES DEPARTMENT OF THE INTERIOR
NATIONAL PARK SERVICE

NATIONAL REGISTER OF HISTORIC PLACES
PROPERTY PHOTOGRAPH FORM

(Type all entries - attach to or enclose with photograph)

1. NAME Fort Jefferson National Monument

COMMON	AND/OR HISTORIC	NUMERIC CODE (Assigned by NPS)
Dr. Mudd's Cell (Bastion #1)	Bastion D	HS-5

2. LOCATION

STATE	COUNTY	TOWN
Florida	Monroe	68 miles west of Key West

STREET AND NUMBER

Fort Jefferson National Monument, c/o U.S. Coast Guard Base, Key West, Florida 33040

3. PHOTO REFERENCE

PHOTO CREDIT	DATE	NEGATIVE FILED AT
NPS photo	December 2, 1973	Everglades National Park Headquarters

4. IDENTIFICATION

DESCRIBE VIEW, DIRECTION, ETC.

View of the end section of bastion #1 showing cell where Dr. Samuel Mudd is said to have been confined. A plaque and photo of Dr. Mudd is in the center of the photo. The dimensions of the cell are 23' x 39' x 11'.



8

FORM 10-301 A
(6/72)UNITED STATES DEPARTMENT OF THE INTERIOR
NATIONAL PARK SERVICENATIONAL REGISTER OF HISTORIC PLACES
PROPERTY PHOTOGRAPH FORM*(Type all entries - attach to or enclose with photograph)*

1. NAME

COMMON	AND/OR HISTORIC	NUMERIC CODE <i>(Assigned by NPS)</i>
Fort Jefferson National Monument Enlisted Mens' Quarters	Same	HS-7

2. LOCATION

STATE	COUNTY	TOWN
Florida	Monroe	68 miles west of Key West

STREET AND NUMBER

Fort Jefferson National Monument, c/o U. S. Coast Guard Base, Key West, Florida 33040

3. PHOTO REFERENCE

PHOTO CREDIT	DATE	NEGATIVE FILED AT
NPS photo	August 12, 1973	Everglades N. P. Headquarters

4. IDENTIFICATION

DESCRIBE VIEW, DIRECTION, ETC.

The foundation of the Enlisted Mens' Quarters is located at the eastern end of the fort parade ground. This photo is a view looking north with the Large Powder Magazine in the background. The dimensions are 338' x 35'. The quarters were three stories high and housed 1,000 men. Fire destroyed the quarters in 1912.



9

UNITED STATES DEPARTMENT OF THE INTERIOR
NATIONAL PARK SERVICE

NATIONAL REGISTER OF HISTORIC PLACES
PROPERTY PHOTOGRAPH FORM

(Type all entries - attach to or enclose with photograph)

1. NAME

COMMON	AND/OR HISTORIC	NUMERIC CODE (Assigned by NPS)
Fort Jefferson National Monument Quarters #1 and 6	Engineer Officer's Quarters	HS-8

2. LOCATION

STATE	COUNTY	TOWN
Florida	Monroe	68 miles west of Key West

STREET AND NUMBER

Fort Jefferson National Monument, c/o U.S. Coast Guard Base, Key West, Florida 33040

3. PHOTO REFERENCE

PHOTO CREDIT	DATE	NEGATIVE FILED AT
NPS Photo	August 12, 1973	Everglades N.P. Headquarters

4. IDENTIFICATION

DESCRIBE VIEW, DIRECTION, ETC.

Side view looking west toward fort wall. Presently used as a duplex quarters for Park Manager and Maintenance man. Roof is used to catch rainwater which is emptied into the cistern.



UNITED STATES DEPARTMENT OF THE INTERIOR
NATIONAL PARK SERVICE

NATIONAL REGISTER OF HISTORIC PLACES
PROPERTY PHOTOGRAPH FORM


(Type all entries - attach to or enclose with photograph)

1. NAME		
COMMON Fort Jefferson Nat. Monument Bakery	AND/OR HISTORIC Same	NUMERIC CODE (Assigned by NPS) HS-9

2. LOCATION		
STATE Florida	COUNTY Monroe	TOWN 68 miles west of Key West
STREET AND NUMBER Fort Jefferson National Monument, c/o U.S. Coast Guard Base, Key West, Florida 33040		

3. PHOTO REFERENCE		
PHOTO CREDIT NPS photo	DATE October 12, 1973	NEGATIVE FILED AT Everglades National Park Headquarters

4. IDENTIFICATION
DESCRIBE VIEW, DIRECTION, ETC. View of interior of bakery located in NW bastion at ground level. Opposite the ovens (not seen) is a howitzer embrasure and a view of the moat. The dimensions of the bakery are approximately 25' x 20' x 12'.



**NATIONAL REGISTER OF HISTORIC PLACES
PROPERTY PHOTOGRAPH FORM**

(Type all entries - attach to or enclose with photograph)

11

1. NAME Fort Jefferson National Monument

COMMON	AND/OR HISTORIC	NUMERIC CODE <i>(Assigned by NPS)</i>
Cistern	Cistern	HS-10

2. LOCATION

STATE	COUNTY	TOWN
Florida	Monroe	68 miles west of Key West

STREET AND NUMBER

Fort Jefferson National Monument, c/o U.S. Coast Guard Base, Key West, Florida 33040

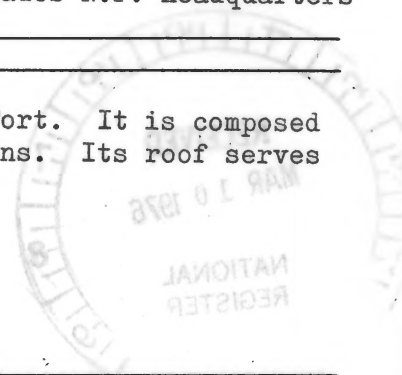
3. PHOTO REFERENCE

PHOTO CREDIT	DATE	NEGATIVE FILED AT
NPS Photo by R.A.Rasp	August 12, 1973	Everglades N.P. Headquarters

4. IDENTIFICATION

DESCRIBE VIEW, DIRECTION, ETC.

The cistern is the only substantial water storage area in the Fort. It is composed of three chambers, with a total capacity of about 94,000 gallons. Its roof serves as a water catchment area.





12

UNITED STATES DEPARTMENT OF THE INTERIOR
NATIONAL PARK SERVICE

FORM 10-301 A
(6/72)

NATIONAL REGISTER OF HISTORIC PLACES
PROPERTY PHOTOGRAPH FORM

(Type all entries - attach to or enclose with photograph)

1. NAME Fort Jefferson National Monument		
COMMON	AND/OR HISTORIC	NUMERIC CODE (Assigned by NPS)
The Moat and Moat Wall or Counterscarp	The Moat and Counterscarp	HS-11

2. LOCATION		
STATE	COUNTY	TOWN
Florida	Monroe	68 miles west of Key West
STREET AND NUMBER		
Fort Jefferson National Monument, c/o U.S. Coast Guard Base, Key West, Florida 33040		

3. PHOTO REFERENCE		
PHOTO CREDIT	DATE	NEGATIVE FILED AT
NPS photo	December 2, 1973	Everglades National Park Headquarters

4. IDENTIFICATION
DESCRIBE VIEW, DIRECTION, ETC.

View from front #4, taken from bastion #4, looking west. Loggerhead Key is visible in upper right hand corner along the horizon.



NATIONAL REGISTER OF HISTORIC PLACES
PROPERTY PHOTOGRAPH FORM

(Type all entries - attach to or enclose with photograph)

1. NAME

COMMON	AND/OR HISTORIC	NUMERIC CODE (Assigned by NPS)
Fort Jefferson Nat. Monument The Scarp, Fort wall	The Scarp	HS-12

2. LOCATION

STATE	COUNTY	TOWN
Florida	Monroe	68 miles west of Key West

STREET AND NUMBER

Fort Jefferson National Monument, c/o U.S. Coast Guard Base, Key West, Florida 33040

3. PHOTO REFERENCE

PHOTO CREDIT	DATE	NEGATIVE FILED AT
NPS photo	December 2, 1973	Everglades N.P. Headquarters

4. IDENTIFICATION

DESCRIBE VIEW, DIRECTION, ETC.

View looking south along front #3, taken from Bastion #3. Southwest channel is in the background.



UNITED STATES DEPARTMENT OF THE INTERIOR
NATIONAL PARK SERVICE

NATIONAL REGISTER OF HISTORIC PLACES

PROPERTY PHOTOGRAPH FORM

(Type all entries - attach to or enclose with photograph)

STATE	
Florida	
COUNTY	
Monroe	
FOR NPS USE ONLY	
ENTRY NUMBER	DATE

14

1. NAME

COMMON: Fort Jefferson National Monument

AND/OR HISTORIC:

2. LOCATION

STREET AND NUMBER:

Fort Jefferson National Monument, c/o U.S. Coast Guard Base,

CITY OR TOWN: Key West, Fla. 33040

68 miles west of Key West

STATE:

Florida

CODE

012

COUNTY:

Monroe

CODE

087

3. PHOTO REFERENCE

PHOTO CREDIT: NPS photo

DATE OF PHOTO:

NEGATIVE FILED AT:

Everglades National Park Headquarters

4. IDENTIFICATION

DESCRIBE VIEW, DIRECTION, ETC.

Casements

SEE INSTRUCTIONS



UNITED STATES DEPARTMENT OF THE INTERIOR
NATIONAL PARK SERVICE

15

NATIONAL REGISTER OF HISTORIC PLACES
PROPERTY PHOTOGRAPH FORM

(Type all entries - attach to or enclose with photograph)

1. NAME

COMMON	AND/OR HISTORIC	NUMERIC CODE (Assigned by NPS)
Fort Jefferson Nat. Monument Bastion #6	Bastion C	HS-14

2. LOCATION

STATE	COUNTY	TOWN
Florida	Monroe	68 miles west of Key West

STREET AND NUMBER

Fort Jefferson National Monument, c/o U.S. Coast Guard Base, Key West, Florida 33040

3. PHOTO REFERENCE

PHOTO CREDIT	DATE	NEGATIVE FILED AT
NPS photo	October 12, 1973	Everglades National Park Headquarters

4. IDENTIFICATION

DESCRIBE VIEW, DIRECTION, ETC.

View of howitzer, carriage and other implements from within Bastion #6, looking west.
This bastion lies beneath the lighthouse on the first tier.