



NATIONAL REGISTER OF HISTORIC PLACES  
PROPERTY PHOTOGRAPH FORM

(Type all entries - attach to or enclose with photograph)

|                     |            |
|---------------------|------------|
| STATE<br>New Jersey |            |
| COUNTY<br>Monmouth  |            |
| FOR NPS USE ONLY    |            |
| ENTRY NUMBER        | DATE       |
|                     | SEP 5 1975 |

SEE INSTRUCTIONS

1. NAME

COMMON: Navesink Historic District  
AND/OR HISTORIC:

2. LOCATION

STREET AND NUMBER:

CITY OR TOWN:  
Middletown


|                      |            |                     |             |
|----------------------|------------|---------------------|-------------|
| STATE:<br>New Jersey | CODE<br>34 | COUNTY:<br>Monmouth | CODE<br>025 |
|----------------------|------------|---------------------|-------------|

3. PHOTO REFERENCE

PHOTO CREDIT: Charles Tichy  
DATE OF PHOTO: Winter, 1974  
NEGATIVE FILED AT:  
Historic Sites Office, Trenton, N.J.

4. IDENTIFICATION

DESCRIBE VIEW, DIRECTION, ETC.  
#1 Navesink Baptist Church, camera facing north



1 of 12



NATIONAL REGISTER OF HISTORIC PLACES  
PROPERTY PHOTOGRAPH FORM

(Type all entries - attach to or enclose with photograph)

|                  |            |
|------------------|------------|
| STATE            | New Jersey |
| COUNTY           | Monmouth   |
| FOR NPS USE ONLY |            |
| ENTRY NUMBER     | DATE       |
|                  | SEP 5 1975 |

SEE INSTRUCTIONS

1. NAME

COMMON: Navesink Historic District  
AND/OR HISTORIC:

2. LOCATION

STREET AND NUMBER:

CITY OR TOWN:

Middletown Township

STATE: New Jersey

CODE  
34

COUNTY:

Monmouth

CODE  
025

3. PHOTO REFERENCE

PHOTO CREDIT: Robert Lock

DATE OF PHOTO: May, 1973


NEGATIVE FILED AT: Elizabeth Scharmann  
Monmouth Ave, Middletown, N.J.

4. IDENTIFICATION

DESCRIBE VIEW, DIRECTION, ETC.

#2 front facade, Van der Veer  
camera facing north

20612





UNITED STATES DEPARTMENT OF THE INTERIOR  
NATIONAL PARK SERVICE

NATIONAL REGISTER OF HISTORIC PLACES  
PROPERTY PHOTOGRAPH FORM

FOR NPS USE ONLY

JUL 22 1975

RECEIVED

DATE ENTERED

SEP 5 1975

SEE INSTRUCTIONS IN *HOW TO COMPLETE NATIONAL REGISTER FORMS*  
TYPE ALL ENTRIES ENCLOSE WITH PHOTOGRAPH

**1 NAME**

HISTORIC Navesink Historic District

AND/OR COMMON

**2 LOCATION**

CITY, TOWN Middletown \_\_\_\_\_ VICINITY OF COUNTY Monmouth STATE New Jersey

**3 PHOTO REFERENCE**

PHOTO CREDIT Charles Tichy DATE OF PHOTO Winter, 1974

NEGATIVE FILED AT Historic Sites Office, Trenton, New Jersey

**4 IDENTIFICATION**

DESCRIBE VIEW, DIRECTION, ETC. IF DISTRICT. GIVE BUILDING NAME & STREET  
streetscape of Navesink Avenue, camera facing south

PHOTO NO.

3 of 12



NATIONAL REGISTER OF HISTORIC PLACES  
PROPERTY PHOTOGRAPH FORM

(Type all entries - attach to or enclose with photograph)

|                  |            |            |
|------------------|------------|------------|
| STATE            | New Jersey |            |
| COUNTY           | Monmouth   |            |
| FOR NPS USE ONLY |            |            |
| ENTRY NUMBER     |            | DATE       |
|                  |            | SEP 5 1975 |

SEE INSTRUCTIONS

|   |                                      |          |      |
|---|--------------------------------------|----------|------|
| <b>1. NAME</b>  |                                      |          |      |
| COMMON:   | Navesink Historic District           |          |      |
| AND/OR HISTORIC:  |                                      |          |      |
| <b>2. LOCATION</b>  |                                      |          |      |
| STREET AND NUMBER:  |                                      |          |      |
| CITY OR TOWN:<br>Middletown   |                                      |          |      |
| STATE:  | CODE                                 | COUNTY:  | CODE |
| New Jersey  | 34                                   | Monmouth | 025  |
| <b>3. PHOTO REFERENCE</b>   |                                      |          |      |
| PHOTO CREDIT:   | Charles Tichy                        |          |      |
| DATE OF PHOTO:  | Winter, 1974                         |          |      |
| NEGATIVE FILED AT:  | Historic Sites Office, Trenton, N.J. |          |      |
| <b>4. IDENTIFICATION</b>  |                                      |          |      |
| DESCRIBE VIEW, DIRECTION, ETC.<br>C.L. Luffburrow House<br>#3 camera facing north |                                      |          |      |



4 of 12





UNITED STATES DEPARTMENT OF THE INTERIOR  
NATIONAL PARK SERVICE

NATIONAL REGISTER OF HISTORIC PLACES  
PROPERTY PHOTOGRAPH FORM

(Type all entries - attach to or enclose with photograph)

|                  |            |      |
|------------------|------------|------|
| STATE            | New Jersey |      |
| COUNTY           | Monmouth   |      |
| FOR NPS USE ONLY |            |      |
| ENTRY NUMBER     | SEP 5      | DATE |

SEE INSTRUCTIONS

1. NAME

COMMON: Navesink Historic District  
AND/OR HISTORIC:

2. LOCATION


STREET AND NUMBER:  
CITY OR TOWN: Middletown  
STATE: New Jersey CODE: NJ COUNTY: Monmouth CODE: 025

3. PHOTO REFERENCE

PHOTO CREDIT: Charles Tichy  
DATE OF PHOTO: Winter, 1974  
NEGATIVE FILED AT: Historic Sites Section, Trenton, N.J.

4. IDENTIFICATION

DESCRIBE VIEW, DIRECTION, ETC.  
Plitnick House, camera facing north  
# 9



Sof12



UNITED STATES DEPARTMENT OF THE INTERIOR  
NATIONAL PARK SERVICE

NATIONAL REGISTER OF HISTORIC PLACES  
PROPERTY PHOTOGRAPH FORM

(Type all entries - attach to or enclose with photograph)

|                  |            |            |
|------------------|------------|------------|
| STATE            | New Jersey |            |
| COUNTY           | Monmouth   |            |
| FOR NPS USE ONLY |            |            |
| ENTRY NUMBER     |            | DATE       |
|                  |            | SEP 5 1975 |

SEE INSTRUCTIONS

1. NAME

COMMON: Navesink Historic District  
AND/OR HISTORIC:

2. LOCATION

STREET AND NUMBER:

CITY OR TOWN:  
Middletown

STATE:  
New Jersey

CODE COUNTY:  
34 Monmouth

CODE  
025

3. PHOTO REFERENCE

PHOTO CREDIT: Elizabeth Scharmann

DATE OF PHOTO: May, 1973

NEGATIVE FILED AT:  
Elizabeth Scharmann, Monmouth Ave., Middletown

4. IDENTIFICATION

DESCRIBE VIEW, DIRECTION, ETC.

The Methodist Church, camera facing west

#1






NATIONAL REGISTER OF HISTORIC PLACES  
PROPERTY PHOTOGRAPH FORM*(Type all entries - attach to or enclose with photograph)*

|                     |            |
|---------------------|------------|
| STATE<br>New Jersey |            |
| COUNTY<br>Monmouth  |            |
| FOR NPS USE ONLY    |            |
| ENTRY NUMBER        | DATE       |
|                     | SEP 5 1975 |

|  |            |                     |             |
|--|------------|---------------------|-------------|
| <b>1. NAME</b>   |            |                     |             |
| COMMON: Navesink Historic District                                       |            |                     |             |
| AND/OR HISTORIC:   |            |                     |             |
| <b>2. LOCATION</b>   |            |                     |             |
| STREET AND NUMBER:   |            |                     |             |
| CITY OR TOWN:<br>Middletown  |            |                     |             |
| STATE:<br>New Jersey   | CODE<br>34 | COUNTY:<br>Monmouth | CODE<br>025 |
| <b>3. PHOTO REFERENCE</b>  |            |                     |             |
| PHOTO CREDIT: Robert Lock  |            |                     |             |
| DATE OF PHOTO: May, 1973   |            |                     |             |
| NEGATIVE FILED Scharmann's, Monmouth Ave, Middletown, N.J.               |            |                     |             |
| <b>4. IDENTIFICATION</b>   |            |                     |             |
| DESCRIBE VIEW, DIRECTION, ETC.<br>Post Office, camera facing east<br>#12 |            |                     |             |





NATIONAL REGISTER OF HISTORIC PLACES  
PROPERTY PHOTOGRAPH FORM

(Type all entries - attach to or enclose with photograph)

|                  |            |
|------------------|------------|
| STATE            | New Jersey |
| COUNTY           | Monmouth   |
| FOR NPS USE ONLY |            |
| ENTRY NUMBER     | DATE       |
|                  | SEP 5 1975 |

SEE INSTRUCTIONS

1. NAME

COMMON: Navesink Historic District  
AND/OR HISTORIC:

2. LOCATION

STREET AND NUMBER:

CITY OR TOWN: Middletown Township

|                   |         |                  |          |
|-------------------|---------|------------------|----------|
| STATE: New Jersey | CODE 34 | COUNTY: Monmouth | CODE 025 |
|-------------------|---------|------------------|----------|

3. PHOTO REFERENCE

PHOTO CREDIT: Robert Lock  
DATE OF PHOTO: May, 1973  
NEGATIVE FILED AT: Elizabeth Scharman, Monmouth Ave., Middletown

4. IDENTIFICATION

DESCRIBE VIEW, DIRECTION, ETC.

#6, W. Davis House ( Herbert )  
front facade  
camera facing north

8 of 12







UNITED STATES DEPARTMENT OF THE INTERIOR  
 NATIONAL PARK SERVICE

 NATIONAL REGISTER OF HISTORIC PLACES  
 PROPERTY PHOTOGRAPH FORM

(Type all entries - attach to or enclose with photograph)

|                  |  |            |  |
|------------------|--|------------|--|
| STATE            |  | New Jersey |  |
| COUNTY           |  | Monmouth   |  |
| FOR NPS USE ONLY |  |            |  |
| ENTRY NUMBER     |  | DATE       |  |
| SEP 5            |  | 1975       |  |

|   |          |                  |           |
|---|----------|------------------|-----------|
| <b>1. NAME</b>  |          |                  |           |
| COMMON: Navesink Historic District  |          |                  |           |
| AND/OR HISTORIC:  |          |                  |           |
| <b>2. LOCATION</b>  |          |                  |           |
| STREET AND NUMBER:  |          |                  |           |
| CITY OR TOWN: Middletown Township   |          |                  |           |
| STATE: New Jersey   | CODE: 34 | COUNTY: Monmouth | CODE: 025 |
| <b>3. PHOTO REFERENCE</b>   |          |                  |           |
| PHOTO CREDIT: Elizabeth Scharmann   |          |                  |           |
| DATE OF PHOTO: May, 1973  |          |                  |           |
| NEGATIVE FILED AT: Scharmann, Monmouth Ave, Middletown, N.J.  |          |                  |           |
| <b>4. IDENTIFICATION</b>  |          |                  |           |
| DESCRIBE VIEW, DIRECTION, ETC.<br><br>#7 Julia Stillwell House (O'Grady House)<br>camera facing northeast |          |                  |           |



Pof 12



NATIONAL REGISTER OF HISTORIC PLACES  
PROPERTY PHOTOGRAPH FORM*(Type all entries - attach to or enclose with photograph)*

|                     |            |
|---------------------|------------|
| STATE<br>New Jersey |            |
| COUNTY<br>Monmouth  |            |
| FOR NPS USE ONLY    |            |
| ENTRY NUMBER        | DATE       |
|                     | SEP 5 1974 |

SEE INSTRUCTIONS

|   |            |                  |             |
|---|------------|------------------|-------------|
| <b>1. NAME</b>  |            |                  |             |
| COMMON: Navesink Historic District  |            |                  |             |
| AND/OR HISTORIC:  |            |                  |             |
| <b>2. LOCATION</b>  |            |                  |             |
| STREET AND NUMBER:  |            |                  |             |
| CITY OR TOWN: Middletown Township   |            |                  |             |
| STATE: New Jersey   | CODE<br>34 | COUNTY: Monmouth | CODE<br>025 |
| <b>3. PHOTO REFERENCE</b>   |            |                  |             |
| PHOTO CREDIT: Robert Lock   |            |                  |             |
| DATE OF PHOTO: May, 1973  |            |                  |             |
| NEGATIVE FILED AT: Elizabeth Scharmann<br>Monmouth Ave, Middletown, N.J.                      |            |                  |             |
| <b>4. IDENTIFICATION</b>  |            |                  |             |
| DESCRIBE VIEW, DIRECTION, ETC.<br>Obadiah Davis House #5<br>Camera facing north, front facade |            |                  |             |



10 of 12



UNITED STATES DEPARTMENT OF THE INTERIOR  
NATIONAL PARK SERVICE

NATIONAL REGISTER OF HISTORIC PLACES  
PROPERTY PHOTOGRAPH FORM

(Type all entries - attach to or enclose with photograph)

|                  |            |
|------------------|------------|
| STATE            |            |
| New Jersey       |            |
| COUNTY           |            |
| Monmouth         |            |
| FOR NPS USE ONLY |            |
| ENTRY NUMBER     | DATE       |
|                  | SEP 5 1975 |

SEE INSTRUCTIONS

1. NAME

COMMON: Navesink Historic District

AND/OR HISTORIC:

2. LOCATION

STREET AND NUMBER:

CITY OR TOWN: Middletown Township

STATE: New Jersey

|      |          |      |
|------|----------|------|
| CODE | COUNTY:  | CODE |
| 34   | Monmouth | 025  |

3. PHOTO REFERENCE

PHOTO CREDIT: Elizabeth Scharmann  
May, 1973

DATE OF PHOTO:

NEGATIVE FILED AT: Elizabeth Scharmann  
Monmouth Ave, Middletown, N.J.

4. IDENTIFICATION

DESCRIBE VIEW, DIRECTION, ETC.

#4 Rice Hatsell Store  
camera facing northwest





|                  |            |      |
|------------------|------------|------|
| STATE            | New Jersey |      |
| COUNTY           | Monmouth   |      |
| FOR NPS USE ONLY |            |      |
| ENTRY NUMBER     | SEP 5      | DATE |
|                  |            | 1976 |

**NATIONAL REGISTER OF HISTORIC PLACES  
PROPERTY PHOTOGRAPH FORM**

(Type all entries - attach to or enclose with photograph)

SEE INSTRUCTIONS

**1. NAME**

COMMON: Navesink Historic District

AND/OR HISTORIC:

**2. LOCATION**

STREET AND NUMBER:

CITY OR TOWN:

Middletown

STATE:

New Jersey

CODE

34


COUNTY:

Monmouth

NATIONAL REGISTER

CODE

326



**3. PHOTO REFERENCE**

PHOTO CREDIT: Charles Tichy

DATE OF PHOTO: Winter, 1974

NEGATIVE FILED AT:

Historic Sites Office, Trenton, N.J.

**4. IDENTIFICATION**

DESCRIBE VIEW, DIRECTION, ETC.

Carton House, Monmouth Ave., camera facing south west

150712