



UNITED STATES DEPARTMENT OF THE INTERIOR  
NATIONAL PARK SERVICE

NATIONAL REGISTER OF HISTORIC PLACES  
PROPERTY PHOTOGRAPH FORM

(Type all entries - attach to or enclose with photograph)

1. NAME

|  |                 |  |
|--|-----------------|--|
| COMMON<br><u>Roland Park Historic District</u> | AND/OR HISTORIC | NUMERIC CODE (Assigned by NPS)<br><b>DEC 23 1974</b> |
|--|-----------------|--|

2. LOCATION

|                          |                                 |                          |
|--------------------------|---------------------------------|--------------------------|
| STATE<br><u>Maryland</u> | COUNTY<br><u>Baltimore City</u> | TOWN<br><u>Baltimore</u> |
|--------------------------|---------------------------------|--------------------------|


STREET AND NUMBER

3. PHOTO REFERENCE

|  |                         |  |
|--|-------------------------|--|
| PHOTO CREDIT<br><u>Mrs. Eleanor Meeker</u> | DATE<br><u>May 1972</u> | NEGATIVE FILED AT<br><u>Commission for Historical and Architectural Preservation</u> |
|--|-------------------------|--|

4. IDENTIFICATION

|  |  |
|--|--|
| DESCRIBE VIEW, DIRECTION, ETC.<br><u>402 Hawthorn Road from the east</u> | <u>402 City Hall</u><br><u>Baltimore, Maryland</u> |
|--|--|





UNITED STATES DEPARTMENT OF THE INTERIOR  
NATIONAL PARK SERVICE

NATIONAL REGISTER OF HISTORIC PLACES  
PROPERTY PHOTOGRAPH FORM

(Type all entries - attach to or enclose with photograph)

|                               |                 |                                |
|-------------------------------|-----------------|--------------------------------|
| 1. NAME                       |                 |                                |
| COMMON                        | AND/OR HISTORIC | NUMERIC CODE (Assigned by NPS) |
| Roland Park Historic District |                 | DEC 23 1974                    |

|                   |                |           |
|-------------------|----------------|-----------|
| 2. LOCATION       |                |           |
| STATE             | COUNTY         | TOWN      |
| Maryland          | Baltimore City | Baltimore |
| STREET AND NUMBER |                |           |

|                     |          |   |
|---------------------|----------|---|
| 3. PHOTO REFERENCE  |          |   |
| PHOTO CREDIT        | DATE     | NEGATIVE FILED AT   |
| Mrs. Eleanor Meeker | May 1972 | Commission for Historical<br>and Architectural Preservation<br>402 City Hall<br>Baltimore, Maryland |

|                                |  |  |
|--------------------------------|--|--|
| 4. IDENTIFICATION              |  |  |
| DESCRIBE VIEW, DIRECTION, ETC. |  |  |

10 Club Road from the southwest





UNITED STATES DEPARTMENT OF THE INTERIOR  
NATIONAL PARK SERVICE

**NATIONAL REGISTER OF HISTORIC PLACES  
PROPERTY PHOTOGRAPH FORM**

*(Type all entries - attach to or enclose with photograph)*


|                               |                 |  |
|-------------------------------|-----------------|--|
| <b>1. NAME</b>                |                 | <b>NUMERIC CODE</b> <i>(Assigned by NPS)</i> |
| COMMON                        | AND/OR HISTORIC | <b>DEC 23 1974</b>                           |
| Roland Park Historic District |                 |  |

|                    |                |           |
|--------------------|----------------|-----------|
| <b>2. LOCATION</b> |                |           |
| STATE              | COUNTY         | TOWN      |
| Maryland           | Baltimore City | Baltimore |
| STREET AND NUMBER  |                |           |

|                           |          |   |
|---------------------------|----------|---|
| <b>3. PHOTO REFERENCE</b> |          |   |
| PHOTO CREDIT              | DATE     | NEGATIVE FILED AT   |
| Mrs. Eleanor Meeker       | May 1972 | Commission for Historical<br>and Architectural Preservation<br>402 City Hall<br>Baltimore, Maryland |

|                                |
|--------------------------------|
| <b>4. IDENTIFICATION</b>       |
| DESCRIBE VIEW, DIRECTION, ETC. |

4707 Roland Avenue from the west





UNITED STATES DEPARTMENT OF THE INTERIOR  
NATIONAL PARK SERVICE

NATIONAL REGISTER OF HISTORIC PLACES  
PROPERTY PHOTOGRAPH FORM

(Type all entries - attach to or enclose with photograph)

|                                      |                       |                                |
|--------------------------------------|-----------------------|--------------------------------|
| <b>1. NAME</b>                       |                       |                                |
| COMMON                               | AND/OR HISTORIC       | NUMERIC CODE (Assigned by NPS) |
| <u>Roland Park Historic District</u> |                       | <b>DEC 23 1974</b>             |
| <b>2. LOCATION</b>                   |                       |                                |
| STATE                                | COUNTY                | TOWN                           |
| <u>Maryland</u>                      | <u>Baltimore City</u> | <u>Baltimore</u>               |
| STREET AND NUMBER                    |                       |                                |

|                                |                 |   |
|--------------------------------|-----------------|---|
| <b>3. PHOTO REFERENCE</b>      |                 |   |
| PHOTO CREDIT                   | DATE            | NEGATIVE FILED AT   |
| <u>Mrs. Eleanor Meeker</u>     | <u>May 1972</u> | <u>Commission for Historical and Architectural Preservation</u> |
| <b>4. IDENTIFICATION</b>       |                 |   |
| DESCRIBE VIEW, DIRECTION, ETC. |                 |   |
| <u>402 City Hall</u>           |                 |   |
| <u>Baltimore, Maryland</u>     |                 |   |

307 Somerset Road from the north







UNITED STATES DEPARTMENT OF THE INTERIOR  
NATIONAL PARK SERVICE

NATIONAL REGISTER OF HISTORIC PLACES  
PROPERTY PHOTOGRAPH FORM

(Type all entries - attach to or enclose with photograph)

|             |                 |                                |
|-------------|-----------------|--------------------------------|
| 1. NAME     |                 |                                |
| COMMON      | AND/OR HISTORIC | NUMERIC CODE (Assigned by NPS) |
| Roland Park |                 |                                |

DEC 23 1974


|             |                |           |
|-------------|----------------|-----------|
| 2. LOCATION |                |           |
| STATE       | COUNTY         | TOWN      |
| Maryland    | Baltimore City | Baltimore |

STREET AND NUMBER

|                    |           |                           |
|--------------------|-----------|---------------------------|
| 3. PHOTO REFERENCE |           |                           |
| PHOTO CREDIT       | DATE      | NEGATIVE FILED AT         |
| Nancy Miller       | June 1974 | Maryland Historical Trust |

|                                |
|--------------------------------|
| 4. IDENTIFICATION              |
| DESCRIBE VIEW, DIRECTION, ETC. |

Baltimore Country Club





LLARD INC.  
ECONETE

PRESCRIPTIONS  
ROLAND PARK  
PHARMACY

EDGEMAN & BILLARD

31

Edgeman & Billard


UNITED STATES DEPARTMENT OF THE INTERIOR  
NATIONAL PARK SERVICE

NATIONAL REGISTER OF HISTORIC PLACES  
PROPERTY PHOTOGRAPH FORM

(Type all entries - attach to or enclose with photograph)

|                                |                 |                                |
|--------------------------------|-----------------|--------------------------------|
| 1. NAME                        |                 |                                |
| COMMON                         | AND/OR HISTORIC | NUMERIC CODE (Assigned by NPS) |
| Roland Park                    |                 | DEC 23 1974                    |
| 2. LOCATION                    |                 |                                |
| STATE                          | COUNTY          | TOWN                           |
| Maryland                       | Baltimore City  | Baltimore                      |
| STREET AND NUMBER              |                 |                                |
|                                |                 |                                |
| 3. PHOTO REFERENCE             |                 |                                |
| PHOTO CREDIT                   | DATE            | NEGATIVE FILED AT              |
| Nancy Miller                   | June 1974       | Maryland Historical Trust      |
| 4. IDENTIFICATION              |                 |                                |
| DESCRIBE VIEW, DIRECTION, ETC. |                 |                                |

Shopping center West side Roland Avenue.





UNITED STATES DEPARTMENT OF THE INTERIOR  
NATIONAL PARK SERVICE

NATIONAL REGISTER OF HISTORIC PLACES  
PROPERTY PHOTOGRAPH FORM

(Type all entries - attach to or enclose with photograph)

|                |                 |                                |
|----------------|-----------------|--------------------------------|
| <b>1. NAME</b> |                 |                                |
| COMMON         | AND/OR HISTORIC | NUMERIC CODE (Assigned by NPS) |
| Roland Park    |                 | DEC 23 1974                    |

|                    |                |           |
|--------------------|----------------|-----------|
| <b>2. LOCATION</b> |                |           |
| STATE              | COUNTY         | TOWN      |
| Maryland           | Baltimore City | Baltimore |
| STREET AND NUMBER  |                |           |

|                           |           |                           |
|---------------------------|-----------|---------------------------|
| <b>3. PHOTO REFERENCE</b> |           |                           |
| PHOTO CREDIT              | DATE      | NEGATIVE FILED AT         |
| Nancy Miller              | June 1974 | Maryland Historical Trust |

|                                |           |  |
|--------------------------------|-----------|--|
| <b>4. IDENTIFICATION</b>       |           |  |
| DESCRIBE VIEW, DIRECTION, ETC. |           |  |
| 500 block Woodlawn             | West side |  |





UNITED STATES DEPARTMENT OF THE INTERIOR  
NATIONAL PARK SERVICE


NATIONAL REGISTER OF HISTORIC PLACES  
PROPERTY PHOTOGRAPH FORM

(Type all entries - attach to or enclose with photograph)

|                   |                 |                                |
|-------------------|-----------------|--------------------------------|
| 1. NAME           |                 |                                |
| COMMON            | AND/OR HISTORIC | NUMERIC CODE (Assigned by NPS) |
| Roland Park       |                 | DEC 23 1974                    |
| 2. LOCATION       |                 |                                |
| STATE             | COUNTY          | TOWN                           |
| Maryland          | Baltimore City  | Baltimore                      |
| STREET AND NUMBER |                 |                                |

|                    |           |                           |
|--------------------|-----------|---------------------------|
| 3. PHOTO REFERENCE |           |                           |
| PHOTO CREDIT       | DATE      | NEGATIVE FILED AT         |
| Nancy Miller       | June 1974 | Maryland Historical Trust |

|                                |               |
|--------------------------------|---------------|
| 4. IDENTIFICATION              |               |
| DESCRIBE VIEW, DIRECTION, ETC. |               |
| Country Day School             | North facade. |







UNITED STATES DEPARTMENT OF THE INTERIOR  
NATIONAL PARK SERVICE

**NATIONAL REGISTER OF HISTORIC PLACES  
PROPERTY PHOTOGRAPH FORM**

*(Type all entries - attach to or enclose with photograph)*

**1. NAME**

COMMON

Roland Park

AND/OR HISTORIC

NUMERIC CODE *(Assigned by NPS)*

DEC 23 1974

**2. LOCATION**

STATE

Maryland

COUNTY

Baltimore City

TOWN

Baltimore

STREET AND NUMBER

**3. PHOTO REFERENCE**

PHOTO CREDIT

Nancy Miller

DATE

June 1974

NEGATIVE FILED AT

Maryland Historical Trust

**4. IDENTIFICATION**

DESCRIBE VIEW, DIRECTION, ETC.

Deepdene at Springhouse Path





**NATIONAL REGISTER OF HISTORIC PLACES  
PROPERTY PHOTOGRAPH FORM**

*(Type all entries - attach to or enclose with photograph)*


|             |                 |                                       |
|-------------|-----------------|---------------------------------------|
| 1. NAME     |                 |                                       |
| COMMON      | AND/OR HISTORIC | NUMERIC CODE <i>(Assigned by NPS)</i> |
| Roland Park |                 | DEC 23 1974                           |

|                   |                |           |
|-------------------|----------------|-----------|
| 2. LOCATION       |                |           |
| STATE             | COUNTY         | TOWN      |
| Maryland          | Baltimore City | Baltimore |
| STREET AND NUMBER |                |           |

|                    |           |                           |
|--------------------|-----------|---------------------------|
| 3. PHOTO REFERENCE |           |                           |
| PHOTO CREDIT       | DATE      | NEGATIVE FILED AT         |
| Nancy Miller       | June 1974 | Maryland Historical Trust |

|                                |
|--------------------------------|
| 4. IDENTIFICATION              |
| DESCRIBE VIEW, DIRECTION, ETC. |

Corner of Oakdale (E) and Hawthorne





UNITED STATES DEPARTMENT OF THE INTERIOR  
NATIONAL PARK SERVICE

NATIONAL REGISTER OF HISTORIC PLACES  
PROPERTY PHOTOGRAPH FORM

(Type all entries - attach to or enclose with photograph)

| 1. NAME     |                 |                                |
|-------------|-----------------|--------------------------------|
| COMMON      | AND/OR HISTORIC | NUMERIC CODE (Assigned by NPS) |
| Roland Park |                 |                                |

DEC 23 1974

| 2. LOCATION       |                |           |
|-------------------|----------------|-----------|
| STATE             | COUNTY         | TOWN      |
| Maryland          | Baltimore City | Baltimore |
| STREET AND NUMBER |                |           |
|                   |                |           |

| 3. PHOTO REFERENCE |           |                           |
|--------------------|-----------|---------------------------|
| PHOTO CREDIT       | DATE      | NEGATIVE FILED AT         |
| Nancy Miller       | June 1974 | Maryland Historical Trust |

| 4. IDENTIFICATION              |
|--------------------------------|
| DESCRIBE VIEW, DIRECTION, ETC. |
| 200 block Northfield place     |





UNITED STATES DEPARTMENT OF THE INTERIOR  
NATIONAL PARK SERVICE

NATIONAL REGISTER OF HISTORIC PLACES  
PROPERTY PHOTOGRAPH FORM

(Type all entries - attach to or enclose with photograph)

1. NAME

| COMMON      | AND/OR HISTORIC | NUMERIC CODE (Assigned by NPS) |
|-------------|-----------------|--------------------------------|
| Roland Park |                 | DEC 23 1974                    |

2. LOCATION

| STATE             | COUNTY         | TOWN      |
|-------------------|----------------|-----------|
| Maryland          | Baltimore City | Baltimore |
| STREET AND NUMBER |                |           |

3. PHOTO REFERENCE

| PHOTO CREDIT | DATE      | NEGATIVE FILED AT         |
|--------------|-----------|---------------------------|
| Nancy Miller | June 1974 | Maryland Historical Trust |

4. IDENTIFICATION

DESCRIBE VIEW, DIRECTION, ETC.

100 block Woodlawn







UNITED STATES DEPARTMENT OF THE INTERIOR  
NATIONAL PARK SERVICE

**NATIONAL REGISTER OF HISTORIC PLACES  
PROPERTY PHOTOGRAPH FORM**  
(Type all entries - attach to or enclose with photograph)

|                |                        |                                       |
|----------------|------------------------|---------------------------------------|
| <b>1. NAME</b> |                        |                                       |
| <b>COMMON</b>  | <b>AND/OR HISTORIC</b> | <b>NUMERIC CODE (Assigned by NPS)</b> |
| Roland Park    |                        |                                       |

|                          |                |             |
|--------------------------|----------------|-------------|
| <b>2. LOCATION</b>       |                |             |
| <b>STATE</b>             | <b>COUNTY</b>  | <b>TOWN</b> |
| Maryland                 | Baltimore City | Baltimore   |
| <b>STREET AND NUMBER</b> |                |             |
|                          |                |             |

|                           |             |                           |
|---------------------------|-------------|---------------------------|
| <b>3. PHOTO REFERENCE</b> |             |                           |
| <b>PHOTO CREDIT</b>       | <b>DATE</b> | <b>NEGATIVE FILED AT</b>  |
| Nancy Miller              | June 1974   | Maryland Historical Trust |

|                                       |
|---------------------------------------|
| <b>4. IDENTIFICATION</b>              |
| <b>DESCRIBE VIEW, DIRECTION, ETC.</b> |
| 4700 block Roland, SE corner          |

