

AARSTADS  
LITJHAUGSTUGGU


20M  
To B

UNITED STATES DEPARTMENT OF THE INTERIOR  
NATIONAL PARK SERVICE

NATIONAL REGISTER OF HISTORIC PLACES  
PROPERTY PHOTOGRAPH FORM

(Type all entries - attach to or enclose with photograph)

1. NAME		
COMMON	AND/OR HISTORIC	NUMERIC CODE (Assigned by NPS)
Old National Pike Milestones	National Trail Milestones National Road Milestones	MAR 27 1975
2. LOCATION		
STATE	COUNTY	TOWN
Maryland	Baltimore, Howard, Carroll, Frederick, Washington, Allegany	
STREET AND NUMBER		
Maryland 144, U.S. 40, Alternate U.S. 40, Maryland 165, Senic U.S. 40		
3. PHOTO REFERENCE		
PHOTO CREDIT	DATE	NEGATIVE FILED AT
Edwin D. Nye	April 1973	Maryland Historical Trust 2525 Riva Road Annapolis, Maryland 21401
4. IDENTIFICATION		
DESCRIBE VIEW, DIRECTION, ETC.		



From south of Milestone 20 - Old National Pike, Howard, County, Maryland

Stone 20  
National Pike

Edwin D. Nye

A black and white photograph of a road junction. A white signpost stands at the center, with two rectangular signs attached. The top sign reads "AARSTADS" and the bottom sign reads "LITJHAUGSTUGGU". To the right of the signpost is a small, rounded stone marker with the text "20M" and "To B" inscribed on it. The road curves to the right. The background is filled with bare trees and a utility pole. The sky is overcast.

AARSTADS  
LITJHAUGSTUGGU

20M

To B

UNITED STATES DEPARTMENT OF THE INTERIOR  
NATIONAL PARK SERVICE

NATIONAL REGISTER OF HISTORIC PLACES  
PROPERTY PHOTOGRAPH FORM

(Type all entries - attach to or enclose with photograph)

1. NAME		
COMMON	AND/OR HISTORIC	NUMERIC CODE (Assigned by NPS)
Old National Pike Milestone	National Trail Milestones National Road Milestones	MAR 27 1975
2. LOCATION		
STATE	COUNTY	TOWN
Maryland	Baltimore, Howard, Carroll, Frederick, Washington, Allegany	
STREET AND NUMBER		
Maryland 144, U.S.40, Alternate U.S. 40, Maryland 165, Senic U.S. 40		
3. PHOTO REFERENCE		
PHOTO CREDIT	DATE	NEGATIVE FILED AT
Edwin D. Nye	April 1973	Maryland Historical Trust 2525 Riva Road Annapolis, Maryland 21401
4. IDENTIFICATION		
DESCRIBE VIEW, DIRECTION, ETC.		

Milestone 20

PROPERTY OF THE NATIONAL REGISTER



AARSTADS  
LITJHAUGSTUGGU

ZOM  
To B


UNITED STATES DEPARTMENT OF THE INTERIOR  
NATIONAL PARK SERVICE

NATIONAL REGISTER OF HISTORIC PLACES  
PROPERTY PHOTOGRAPH FORM

(Type all entries - attach to or enclose with photograph)

1. NAME		
COMMON	AND/OR HISTORIC	NUMERIC CODE (Assigned by NPS)
Old National Pike Milestone	National Trail Milestones National Road Milestone	MAR 27 1975
2. LOCATION		
STATE	COUNTY	TOWN
Maryland	Baltimore, Howard, Carroll,	Frederick, Washington, Allegany
STREET AND NUMBER		
Maryland 144, U.S.40, Alternate U.S. 40, Mar-land 165, Senic U.S. 40		
3. PHOTO REFERENCE		
PHOTO CREDIT	DATE	NEGATIVE FILED AT
Edwin D. Nye	April 1973	Maryland Historical Trust 2525 Riva Road Annapolis, Maryland 21401
4. IDENTIFICATION		
DESCRIBE VIEW, DIRECTION, ETC.		

Milestone 20



To B


UNITED STATES DEPARTMENT OF THE INTERIOR  
NATIONAL PARK SERVICE

NATIONAL REGISTER OF HISTORIC PLACES  
PROPERTY PHOTOGRAPH FORM

(Type all entries - attach to or enclose with photograph)

1. NAME		
COMMON	AND/OR HISTORIC	NUMERIC CODE (Assigned by NPS)
Old National Pike Milestones	National Trail Milestones National Road Milestones	MAR 27 1975
2. LOCATION		
STATE	COUNTY	TOWN
Maryland	Baltimore, Howard, Carroll,	Frederick, Washington, Allegany
STREET AND NUMBER		
Maryland 144, U.S.40, Alternate U.S.40, Maryland 165, Senic U.S.40		
3. PHOTO REFERENCE		
PHOTO CREDIT	DATE	NEGATIVE FILED AT
Edwin D. Nye	March 1973	Maryland Historical Trust 2525 Riva Road Annapolis, Maryland 21401
4. IDENTIFICATION		
DESCRIBE VIEW, DIRECTION, ETC.		

Milestone 44







H.B. DUVA

H

8

UNITED STATES DEPARTMENT OF THE INTERIOR  
NATIONAL PARK SERVICE

NATIONAL REGISTER OF HISTORIC PLACES  
PROPERTY PHOTOGRAPH FORM

(Type all entries - attach to or enclose with photograph)

1. NAME		
COMMON	AND/OR HISTORIC	NUMERIC CODE (Assigned by NPS)
Old National Pike Milestones	National Trail Milestones National Road Milestones	MAR 27 1975
2. LOCATION		
STATE	COUNTY	TOWN
Maryland	Baltimore, Howard, Carroll	Frederick, Washington, Allegany
STREET AND NUMBER		
Maryland 144, U.S. 40, Alternate U.S. 40, Maryland 165, Senic U.S 40		
3. PHOTO REFERENCE		
PHOTO CREDIT	DATE	NEGATIVE FILED AT
Edwin D. Nye	March 1973	Marland Historical Trust 2525 Riva Road Annapolis, Maryland 21401
4. IDENTIFICATION		
DESCRIBE VIEW, DIRECTION, ETC.		

Milestone 44

PROPERTY OF THE NATIONAL REGISTER





UNITED STATES DEPARTMENT OF THE INTERIOR  
NATIONAL PARK SERVICE

NATIONAL REGISTER OF HISTORIC PLACES  
PROPERTY PHOTOGRAPH FORM

(Type all entries - attach to or enclose with photograph)

1. NAME		
COMMON	AND/OR HISTORIC	NUMERIC CODE (Assigned by NPS)
Old National Pike Milestones	National Trail Milestones National Road Milestones	MAR 27 1975
2. LOCATION		
STATE	COUNTY	TOWN
Maryland	Baltimore, Howard, Carroll, Frederick, Washington, Allegany	
STREET AND NUMBER		
Maryland 144, U.S. 40, Alternate U.S. 40, Maryland 165, Senic U.S. 40		
3. PHOTO REFERENCE		
PHOTO CREDIT	DATE	NEGATIVE FILED AT
Edwin D. Nye	April 1973	Maryland Historical Trust 2525 Riva Road Annapolis, Maryland 21401
4. IDENTIFICATION		
DESCRIBE VIEW, DIRECTION, ETC.		

Milestone 57

