



KENTUCKY HISTORIC RESOURCES INVENTORY

Site No. Tm-B-19

1. Historic Name(s) <u>Trimble County Jail</u> Original Owner <u>Trimble County Fiscal Court</u>			22. ADD/County <u>112</u> <u>No. Ky./Trimble</u> 23. U.S.G.S. Quadrant (15'/75') G.I.S. Mod. <u>Bedford</u>		
2. Present Name <u>Trimble County Jail</u>			24. UTM Reference 1 6 6 4 6 5 0 0 4 2 7 2 8 3 0 Zone Easting Northing		
3. Location <u>Main Street, Bedford</u>			25. Coordinate Accuracy <input type="checkbox"/>		
4. Owner's Name <u>Trimble County Fiscal Court</u>			26. Prehistoric Site Object Historic Site Structure (Building) Other		
5. Owner's Address <u>Main Street, Bedford</u>			27. National Register District Name: <u>Historic Resources of</u> <u>Trimble County</u>		
6. Open to Public Yes <input type="checkbox"/> No <input checked="" type="checkbox"/>	7. Visible from road Yes <input checked="" type="checkbox"/> No <input type="checkbox"/>	8. Ownership Private <input type="checkbox"/> Local <input checked="" type="checkbox"/> State <input type="checkbox"/> Federal <input type="checkbox"/>			
9. Local Contact/Organization			28. Significance Evaluation <u>National Register</u> <u>D</u>		
10. Site Plan with North Arrow			11. Architect	29. Status Date National Landmark <input type="checkbox"/> National Register <input type="checkbox"/> Landmark Certificate <input type="checkbox"/> Kentucky Survey <input type="checkbox"/> Local Landmark <input type="checkbox"/> HABS/HAER <input type="checkbox"/>	30. Historic Theme Primary <u>Architecture</u> <u>C</u> Secondary <u>Governmental</u> <u>J</u> Other
12. Builder			13. Date <u>1850-1st Part</u> <u>1899-2nd Floor</u> <u>3</u> B. <u>5</u>	31. Endangered Yes <input type="checkbox"/> No <input checked="" type="checkbox"/>	
14. Style A. Vernacular <input checked="" type="checkbox"/> B. <input type="checkbox"/>			15. Original Use <u>Jail</u> <u>J</u>	32. Preservation Project Status <input type="checkbox"/> Actual Cost in \$1,000s <input type="checkbox"/>	
16. Present use <u>Jail</u>			17. Condition <u>Fair</u> <u>C</u>	33. ATTACH PHOTO <div style="display: flex; justify-content: space-around;">   </div>	
18. Description A two-story sandstone jail situated in the courthouse square. The original structure, built in 1851, was one-story, and the second floor was added in 1899. Renestration for the original one-story structure was one-bay, while the second floor has a side passage and two small window slits.			No. Stories <u>Two</u> <u>C</u>	34. Prepared by: <u>William Gus Johnson</u> <u>Sr. Historian & Photographer</u>	
Single Pile <input type="checkbox"/> NA <input checked="" type="checkbox"/> Double Pile <input type="checkbox"/> Floor Plan <u>0</u>			Structural Fabric <u>Limestone</u> A. <input type="checkbox"/> B. <input checked="" type="checkbox"/>	35. Organization <u>Kentucky Heritage Council</u>	
Decorative Fabric A. <input type="checkbox"/> B. <input type="checkbox"/>			Roof Form <u>Gable</u>	36. Date <u>Fall 1982</u>	
19. History Dehlia Webster, an ardent abolitionist was once jailed here.			Roll No. <u>29</u> Picture No. <u>21 - 31</u> Direction	37. Revision Dates 38. Staff Review	
20. Significance <u>Politics/Government & Architecture: The structure is significant in the area of politics/government. It was the second county jail constructed in</u>			21. Source of Information	38. Staff Review	

(Continue on Back)

20. Trimble County, and continues to function so today. The Trimble County jail also is architecturally significant as the only documented sandstone structure in the county.

KENTUCKY HISTORIC RESOURCE INVENTORY SUPPLEMENT
BOUNDARY AND LOCATION INFORMATION

Historic Property Name Trimble County Jail Site # Tm-B-19

Multiple Resource/Thematic Nomination Title Historic Resources of Trimble County

U.T.M. Coordinates - List multiple UTMs if property is ten or more acres.

A. 16 646500 4272830 D. _____

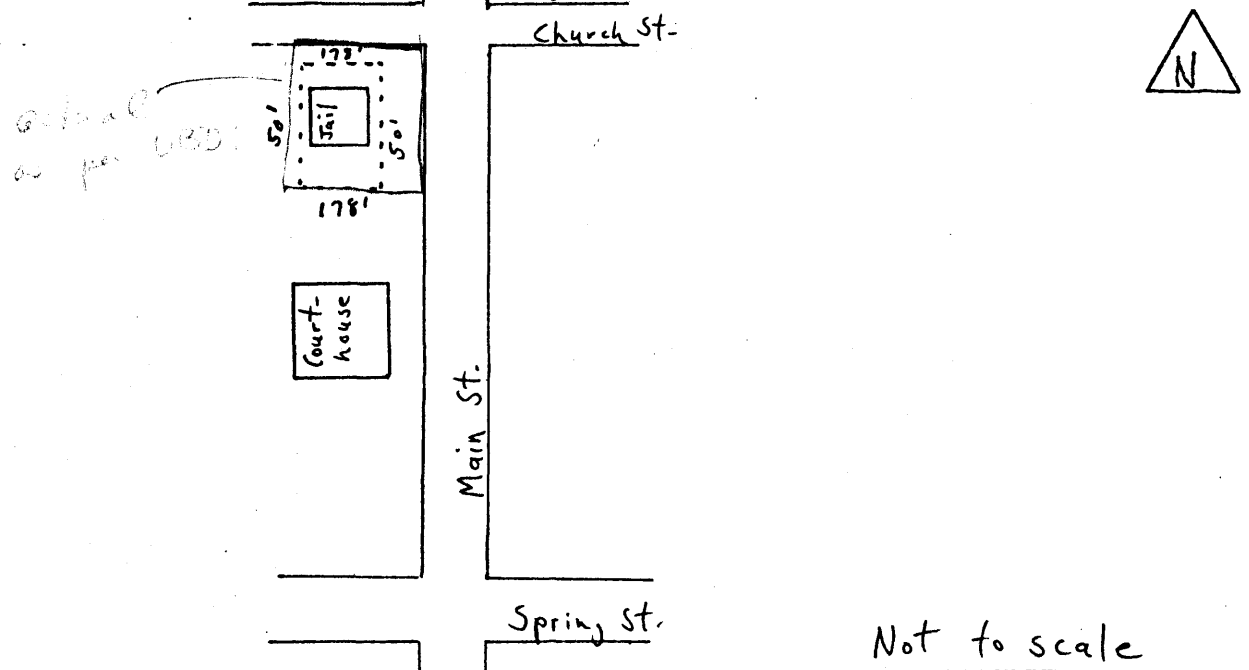
B. _____ E. _____

C. _____ F. _____

Verbal Boundary Description Acreage .20

The Trimble County Jail is situated in the Courthouse Square which is bounded by Main Street on the east, Church street on the north, West Street (Smith Street) on the west, and Spring Street on the south. Beginning at the intersection of Main and Church Streets proceed 178' in a westward direction along Church Street; thence 50' in a southward direction; thence 178' in an eastward direction, thence 50' in a northward direction along Main Street to the point of origin.

Sketch of Site Plan (Showing outbuildings, structures, landscape features and the site boundary as described above.)



Official Courthouse Property Reference: