



Fort Sanders Historic District
1633 Clinch, Knoxville, Knox County, TN
Photo: Macleod and Tinnis
Date: July 5, 1977
Neg: Knoxville Heritage Inc. P.O. Box 1746
Knoxville, TN
Facing north, south elevation
1 of 81

JUN 3 1980
SEP 16 1980



Fort Sanders Historic District

1616 Clinch, Knoxville, Knox County, TN

Photo: Macleod and Tinnis JUN 3 1980

Date: July 22, 1977

Neg: Knoxville Heritage Inc. P.O. Box 1746

Knoxville, TN

Facing south, north elevation SEP 16 1980

2 of 81



Fort Sanders Historic District

1604 Clinch, Knoxville, Knox County, TN

Photo: Macleod and Tinnis

JUN 3 1980

Date: July 22, 1977

Neg: Knoxville Heritage Inc. P.O. Box 1746
Knoxville, TN

Facing south, north and east elevation

3 of 81



1980

JUN 3

Fort Sanders Historic District
1515 Clinch, Knoxville, Knox County, TN

Photo: Don Akchin

SEP 16 1980

Date: January, 1980

Facing NE, south and west elevation

Neg: Knoxville Heritage Inc. P.O. Box 1746
Knoxville, TN

Facing NE, south and west elevation

4 of 21

A black and white photograph of a modern, multi-story building with a grid-like facade of windows. The building is viewed from a low angle, looking up. The sky is overcast. In the foreground, there are dark, leafy bushes. A power line runs diagonally across the upper portion of the image. The text 'EAST TENN. WOMENS CLINIC' is printed in large, bold, white letters across the lower part of the building's facade. To the right, there is a dark entrance area with a door that has some text on it.

EAST TENN. WOMENS CLINIC

1000 CLINTON BLDG.

EAST TENN WOMENS CLINIC
1000 CLINTON BLDG.
KNOX, TENN.

Fort Sanders Historic District JUN 3 1980

1501 Clinch, Knoxville, Knox County, TN

Photo: Don Akchin

Date: January, 1980

Neg: Knoxville Heritage Inc. P.O. Box 1746
Knoxville, TN

Facing north, south elevation SEP 16 1980

5 of 81



Fort Sanders Historic District

601-611 15th St., Knoxville, Knox County, TN

Photo: MacLeod & Timmis

JUN 3 1980

Date: July 12, 1977

Neg: Knoxville Heritage Inc. P.O. Box 1746
Knoxville, TN

Facing west, east elevation

#6 of 81



Fort Sanders Historic District

1416 Clinch, Knoxville, Knox County, TN

Photo: MacLeod & Tinnis

Date: July, 1977

JUN 3 1980

Neg: Knoxville Heritage Inc. P.O. Box 1746
Knoxville, TN

Facing south, north elevation

SEP 16 1980

7 of 81



Fort Sanders Historic District

1403 White, Knoxville, Knox County, TN

Photo: MacLeod & Tinnis

Date: July, 1977

JUN 3 1980

Neg: Knoxville Heritage Inc. P.O. Box 1746
Knoxville, TN

Facing NW, south and east elevation

8 of 81

SEP 16 1980



THE JUDGE'S HOUSE

Fort Sanders Historic District

1308 White, Knoxville, Knox County, TN

Photo: Don Akchin

Date: January, 1980

Neg: Knoxville Heritage Inc. P.O. Box 1746
Knoxville, TN

Facing south, north elevation

9 of 81

JUN 3 1980



Fort Sanders Historic District

1302 White, Knoxville, Knox County, TN

Photo: Don Akchin

Date: January, 1980

Neg: Knoxville Heritage Inc. P.O. Box 1746
Knoxville, TN

Facing south, north elevation

JUN 3 1980
SEP 16 1980

10 of 81



Fort Sanders Historic District

1202 Clinch, Knoxville, Knox County, TN

Photo: Don Akchin

SEP 16 1980

Date: January, 1980

Neg: Knoxville Heritage Inc. P.O. Box 1746
Knoxville, TN

Facing south, north and east elevation

11 of 81



Fort Sanders Historic District JUN 3 1980

1209 Clinch, Knoxville, Knox County, TN

Photo: MacLeod & Timmis

Date: July 5, 1977

Neg: Knoxville Heritage Inc. P.O. Box 1746
Knoxville, TN

Facing north, south elevation

12 of 81



Fort Sanders Historic District

1310 Clinch, Knoxville, Knox County, TN

Photo: MacLeod & Timmis

SEP 16 1980

Date: July, 1977

Neg: Knoxville Heritage Inc. P.O. Box 1746

Knoxville, TN

Facing south, north elevation

JUN 3 1980

13 of 81



JUN 3 1980

Fort Sanders Historic District
1213 Laurel, Knoxville, Knox County, TN

Photo: Don Akchin

Date: January, 1980

Neg: Knoxville Heritage Inc. P.O. Box 1746
Knoxville, TN

Facing north, south elevation

14 of 81

SEP 16 1980



Fort Sanders Historic District
1318 Laurel, Knoxville, Knox County, TN
Photo: Don Akchin
Date: January, 1980
Neg: Knoxville Heritage Inc. P.O. Box 1746
Knoxville, TN
Facing south, north elevation
15 of 81

JUN 3 1980



Fort Sanders Historic District

1404 Laurel, Knoxville, Knox County, TN

Photo: Don Akchin

SEP 16 1980

Date: January 1980

Neg: Knoxville Heritage Inc. P.O. Box 1746

Knoxville, TN

Facing south, north elevation

16 of 81

JUN 3 1980



Fort Sanders Historic District

1403 Laurel, Knoxville, Knox County, TN

Photo: MacLeod & Tinnis

Date: July, 1977

Neg: Knoxville Heritage Inc. P.O. Box 1746
Knoxville, TN

Facing north, south elevation

JUN 3 1980

17 of 81



JUN 3 1980

Fort Sanders Historic District

1415 Laurel, Knoxville, Knox County, TN

Photo: MacLeod & Tinnis

Date: July, 1977

Neg: Knoxville Heritage Inc. P.O. Box 1746
Knoxville, TN

Facing north, south elevation

18 of 81

SEP 16 1980



Fort Sanders Historic District
1511 Laurel, Knoxville, Knox County, TN

Photo: MacLeod & Tinnis

Date: July, 1977

JUN 3 1980

Neg: Knoxville Heritage Inc. P.O. Box 1746
Knoxville, Tennessee

Facing north, south elevation

19 of 81

SEP 16 1980

1511 Laurel, north
93



JUN 3 1980

Fort Sanders Historic District
1517 Laurel, Knoxville, Knox County, TN

Photo: Don Akchin

Date: January, 1980

SEP 16 1980

Neg: Knoxville Heritage Inc. P.O. Box 1746
Knoxville, Tennessee

Facing north, south and west elevations

20 of 81

SEP 16 1980



Fort Sanders Historic District

1525 Laurel, Knoxville, Knox County, TN

Photo: Don Akchin

Date: January, 1980

Neg: Knoxville Heritage Inc. P.O. Box 1746
Knoxville, Tennessee

Facing north, south elevation

21 of 81

JUN 3 1980

SEP 16 1980



SUMMITT
APARTMENTS
1964

Fort Sanders Historic District

1533 Laurel, Knoxville, Knox County, TN

Photo: Don Akchin

Date: January, 1980

JUN 3 1980

Neg: Knoxville Heritage Inc. P.O. Box 1746
Knoxville, TN

SEP 16 1980

Facing north, south elevation

22 of 81



Fort Sanders Historic District

1537 Laurel, Knoxville, Knox County, TN

Photo: Don Akchin

Date: January, 1980

JUN 3 1980

Neg: Knoxville Heritage Inc. P.O. Box 1746
Knoxville, TN

Facing north, south elevation

23 of 81

SEP 16 1980



Fort Sanders Historic District

1530 Laurel, Knoxville, Knox County, TN

Photo: Don Akchin

Date: April, 1980

Neg: Knoxville Heritage Inc. P.O. Box 1746
Knoxville, TN

Facing south, north elevation

24 of 81

JUN 3 1980



Fort Sanders Historic District

Southeast of Laurel & 16th, Knoxville,

Knox County, TN

Photo: MacLeod & Tinnis

JUN 3 1980

Date: July, 1977

Neg: Knoxville Heritage Inc. P.O. Box 1746

Knoxville, TN

Facing southeast, north and west elevations

25 of 81

SEP 16 1980



JUN 3 1980

Fort Sanders Historic District

1538 Highland, Knoxville, Knox County, TN

Photo: MacLeod & Tinnis

Date: July, 1977

Neg: Knoxville Heritage Inc. P.O. Box 1746
Knoxville, TN

Facing south, north elevation

26 of 81

SEP 16 1980



Fort Sanders Historic District
1530 Highland, Knoxville, Knox County, TN
Photo: Don Akchin
Date: April, 1980
Neg: Knoxville Heritage Inc. P.O. Box 1746
Knoxville, TN
Facing south, north elevation JUN 3 1980
27 of 81



Fort Sanders Historic District
1528 Highland, Knoxville, Knox County, TN
Photo: MacLeod & Tinnis
Date: January, 1980
Neg: Knoxville Heritage Inc. P.O. Box 1746
Knoxville, TN
Facing south, north elevation
28 of 81

SEP 16 1980

JUN 3 1980



the
community
design
center

Fort Sanders Historic District

1522 Highland, Knoxville, Knox County, TN

Photo: Don Akchin

Date, April, 1980

JUN 3 1980

Neg: Knoxville Heritage Inc. P.O. Box 1746
Knoxville, TN

Facing south, north elevation

29 of 81



Fort Sanders Historic District JUN 3 1980

1516 Highland, Knoxville, Knox County, TN

Photo: Don Akchin

Date: April, 1980

Neg: Knoxville Heritage Inc. P.O. Box 1746
Knoxville, TN

Facing south, north elevation

30 of 81



Fort Sanders Historic District

115 15th St., Knoxville, Knox County, TN

Photo: Don Akchin

Date: January, 1980

JUN 3 1980

Neg: Knoxville Heritage Inc. P.O. Box 1746
Knoxville, TN

Facing north, south elevation

31 of 81



Fort Sanders Historic District
1513 Highland, Knoxville, Knox County, TN
Photo: Don Akchin
Date: April, 1980
Neg: Knoxville Heritage Inc. P.O. Box 1746
Knoxville, TN
Facing north, south elevation
32 of 81
SEP 16 1980 JUN 3 1980



Fort Sanders Historic District

1414 Highland, Knoxville, Knox County, TN

Photo: Don Akchin

Date: April, 1980

Neg: Knoxville Heritage Inc. P.O. Box 1746

Knoxville, TN

Facing south, north elevation

JUN 3 1980

33 of 81



Fort Sanders Historic District
1415 Highland, Knoxville, Knox County, TN

Photo: MacLeod & Timmis

Date: July, 1977

Neg: Knoxville Heritage Inc., P.O. Box 1746
Knoxville, TN

Facing north, south elevation

34 of 81

SEP 16 1980

SEP 3 1980
MIN 3



Fort Sanders Historic District
1409 Highland, Knoxville, Knox County, TN
Photo: Don Akchin
Date: January, 1980
Neg: Knoxville Heritage Inc., P.O. Box 1746
Knoxville, TN
Facing north, south elevation 0861 E NLR
35 of 81 SEP 16 1980



Fort Sanders Historic District
1403 Highland, Knoxville, Knox County, TN

Photo: MacLeod & Timmis

Date: July, 1977

Neg: Knoxville Heritage Inc., P.O. Box 1746
Knoxville, TN

Facing northwest, south and east elevations
36 of 81

1980

JUN 3

SEP 16 1980



Fort Sanders Historic District

414 11th St., Knoxville, Knox County, TN

Photo: Don Akchin

Date: April, 1980

SEP 16 1980

Neg: Knoxville Heritage Inc., P.O. Box 1746
Knoxville, TN

Facing east, west elevation

JUN 3 1980

37 of 81



Fort Sanders Historic District

402 11th St., Knoxville, Knox County, TN


Photo: Don Akchin

Date: April, 1980 **JUN 3 1980**

Neg: Knoxville Heritage Inc., P.O. Box 1746
Knoxville, TN

Facing east, west elevation

38 of 81



JUN 3 1980

Fort Sanders Historic District

404 11th St., Knoxville, Knox County, TN

Photo: Don Akchin

Date: April, 1980

Neg: Knoxville Heritage Inc., P.O. Box 1746
Knoxville, TN

Facing east, west elevation

39 of 81



JUN 3 1980

Fort Sanders Historic District

406 11th St., Knoxville, Knox County, TN

Photo: Don Akchin

Date: April, 1980

Neg: Knoxville Heritage Inc., P.O. Box 1746
Knoxville, TN

Facing east, west elevation

40 of 81



JUN 3 1980

Fort Sanders Historic District

206 13th St., Knoxville, Knox County, TN

Photo: Don Akchin

Date: April, 1980

Neg: Knoxville Heritage Inc., P.O. Box 1746
Knoxville, TN

Facing southeast, north & west elevations

41 of 81



Fort Sanders Historic District JUN 3 1980

1412 Forest Ave., Knoxville, Knox Cty, TN

Photo: MacLeod & Timmis

Date: July, 1977

Neg: Knoxville Heritage Inc., P.O. Box 1746
Knoxville, TN

Facing south, north elevation

42 of 81



Fort Sanders Historic District

1401 Forest Ave., Knoxville, Knox County, TN

Photo: Don Akchin

Date: April, 1980

SEP 16 1980

Neg: Knoxville Heritage Inc., P.O. Box 1746
Knoxville, TN

Facing north, south elevation

JUN 3 1980

43 of 81



Fort Sanders Historic District JUN 3 1980
1411 Forest Ave., Knoxville, Knox County, TN
Photo: MacLeod & Timmis SEP 16 1980
Date: July 1977
Neg: Knoxville Heritage Inc., P.O. Box 1746
Knoxville, TN
Facing northwest, south & east elevations
44 of 81



JUN 3 1980

Fort Sanders Historic District

1507 Forest Ave., Knoxville, Knox County, TN

Photo: Don Akchin

Date: January, 1980

Neg: Knoxville Heritage Inc., P.O. Box 1746
Knoxville, TN

Facing north, south elevation

45 of 81

JUN 3 1980



Fort Sanders Historic District JUN 3 1980
1519 Forest Ave., Knoxville, Knox County, TN
Photo: Don Akchin
Date: April, 1980
Neg: Knoxville Heritage Inc., P.O. Box 1746
Knoxville, TN
Facing north, south elevation
46 of 81



Fort Sanders Historic District **JUN 3 1980**

211 16th St., Knoxville, Knox County, TN

Photo: Don Akchin

Date: April, 1980

Neg: Knoxville Heritage Inc., P.O. Box 1746
Knoxville, TN

Facing west, east elevation

47 of 81



Fort Sanders Historic District
1617 Highland, Knoxville, Knox County, TN
Photo: MacLeod & Timmis
Date: July, 1977
Neg: Knoxville Heritage Inc., P.O. Box 1746
Knoxville, TN
Facing north, south elevation
48 of 81

JUN 3 1980

SEP 16 1980



S25
401

Fort Sanders Historic District
1826 & 1828 Grand Ave., Knoxville, Knox
County, TN

Photo: Don Akchin

Date: April, 1980

JUN 3 1980

Neg: Knoxville Heritage Inc., P.O. Box 1746
Knoxville, TN

Facing north, south elevation

49 of 81



Fort Sanders Historic District
1805 Highland, Knoxville, Knox County, TN
Photo: Don Akchin
Date: April, 1980 JUN 3 1980
Neg: Knoxville Heritage Inc., P.O. Box 1746
Knoxville, TN
Facing north, south elevation
50 of 81



Fort Sanders Historic District
1809 Highland, Knoxville, Knox County, TN
Photo: Don Akchin
Date: April, 1980
Neg: Knoxville Heritage Inc., P.O. Box 1746
Knoxville, TN
Facing north, south elevation
51 of 81

SEP 16 1980

JUN 3 1980



Fort Sanders Historic District

1817 Highland, Knoxville, Knox County, TN

Photo: Don Akchin

Date: April, 1980

JUN 3

1980

Neg: Knoxville Heritage Inc., P.O. Box 1746
Knoxville, TN

Facing north, south elevation

52 of 81

SEP 16 1980



Fort Sanders Historic District
1821 Highland, Knoxville, Knox County, TN
Photo: Don Akchin
Date: April, 1980 JUN 3 1980
Neg: Knoxville Heritage Inc., P.O. Box 1746
Knoxville, TN
Facing north, south elevation
53 of 81 SEP 16 1980



723

Fort Sanders Historic District

1823 Highland, Knoxville, Knox County, TN

Photo: Don Akchin

Date: April, 1980

JUN 3 1980

Neg: Knoxville Heritage Inc., P.O. Box 1746
Knoxville, TN

Facing north, south elevation

54 of 81



Fort Sanders Historic District
1825 Highland, Knoxville, Knox County, TN
Photo: Don Akchin
Date: April, 1980 JUN 3 1980
Neg: Knoxville Heritage Inc., P.O. Box 1746
Knoxville, Tennessee
Facing north, south elevation
55 of 81 SEP 16 1980



Fort Sanders Historic District

1810 Highland, Knoxville, Knox County, TN

Photo: Don Akchin

JUN 3 1980

Date: April, 1980

Neg: Knoxville Heritage Inc., P.O. Box 1746

Knoxville, Tennessee

Facing north, south elevation

56 of 81

SEP 16 1980



Fort Sanders Historic District JUN 3 1980
1804 Highland, Knoxville, Knox County, TN
Photo: Don Akchin
Date: April, 1980
Neg: Knoxville Heritage Inc., P.O. Box 1746
Knoxville, Tennessee
Facing south, north elevation
57 of 81



Fort Sanders Historic District

JUN 3 1980

1706 Highland, Knoxville, Knox County, TN

Photo: Don Akchin

Date: April, 1980

Neg: Knoxville Heritage Inc., P.O. Box 1746
Knoxville, TN

Facing south, north elevation

58 of 81

SEP 16 1980



Fort Sanders Historic District

1717 Highland, Knoxville, Knox County, TN

Photo: Don Akchin

Date: April, 1980

Neg: Knoxville Heritage Inc., P.O. Box 1746
Knoxville, TN

Facing north, south elevation

59 of 81

SEP 16 1980



SWEET
LGA

Striped awning over the entrance

KEEP
ICE
ICE



OPEN
ICE DELIVERED TO YOUR HOME



Fort Sanders Historic District

307 18th St., Knoxville, Knox County, TN

Photo: Don Akchin

Date: April, 1980

JUN 3 1980

Neg: Knoxville Heritage Inc., P.O. Box 1746
Knoxville, TN

Facing west, east elevation

60 of 81



Fort Sanders Historic District

1727 Laurel, Knoxville, Knox County, TN

Photo: Don Akchin

Date: April, 1980

JUN 3 1980

Neg: Knoxville Heritage Inc., P.O. Box 1746
Knoxville, TN

Facing north, south elevation

61 of 81

SEP 16 1980



JUN 3 1980

Fort Sanders Historic District
SW corner of Laurel & 17th St., Knoxville,
Knox County, TN

Photo: Don Akchin

Date: April, 1980

Neg: Knoxville Heritage Inc., P.O. Box 1746
Knoxville, TN

352 - intrusion

Facing west, east elevation SEP 16 1980

62 of 81



JUN 3 1980

Fort Sanders Historic District

1705 Clinch, Knoxville, Knox County, TN

Photo: MacLeod & Timmis

Date: July, 1977

Neg: Knoxville Heritage Inc., P.O. Box 1746
Knoxville, TN

Facing north, south elevation

63 of 81



1710

Fort Sanders Historic District

1719 Clinch, Knoxville, Knox County, TN

Photo: Don Akchin

Date: April, 1980

Neg: Knoxville Heritage Inc., P.O. Box 1746
Knoxville, TN

Facing north, south elevation

64 of 81

JUN 3 1980



JUN 3 1980

Fort Sanders Historic District

1803 Clinch, Knoxville, Knox County, TN

Photo: MacLeod & Timmis

Date: July, 1977

Neg: Knoxville Heritage Inc., P.O. Box 1746
Knoxville, TN

Facing north, south elevation

SEP 16 1980

65 of 81



JUN 3 1980

Fort Sanders Historic District

1409 Clinch, Knoxville, Knox County, TN

Photo: Don Akchin

Date: January, 1980

Neg: Knoxville Heritage Inc., P.O. Box 1746
Knoxville, TN

Facing north, south elevation

66 of 81

SEP 16 1980



Fort Sanders Historic District

1405 Clinch, Knoxville, Knox County, TN

Photo: Don Akchin

Date: April, 1980

Neg: Knoxville Heritage Inc., P.O. Box 1746
Knoxville, TN

Facing north, south elevation

JUN 3 1980

67 of 81



Fort Sanders Historic District JUN 3 1980

1611 Laurel, Knoxville, Knox County, TN

Photo: Don Akchin

Date: April, 1980

Neg: Knoxville Heritage Inc., P.O. Box 1746

Knoxville, TN

Facing SW, north & east elevations

68 of 81



JUN 3 1980

Fort Sanders Historic District

1525-1529 Highland, Knoxville, Knox County, TN

Photo: Don Akchin

Date: April, 1980

Neg: Knoxville Heritage Inc., P.O. Box 1746
Knoxville, TN

Facing NW, south & east elevations

69 of 81

SEP 16 1980



Manor Apartments

CALL RANDY HOFF

Fort Sanders Historic District

1412 Highland, Knoxville, Knox County, TN

Photo: Don Akchin

SEP 16 1980

Date: April, 1980

Neg: Knoxville Heritage Inc., P.O. Box 1746

Knoxville, TN

Facing south, north elevation

JUN 3 1980

70 of 81



JUN 3 1980

Fort Sanders Historic District

1400 Highland, Knoxville, Knox County, TN

Photo: Don Akchin

Date: April, 1980

SEP 16 1980

Neg: Knoxville Heritage Inc., P.O. Box 1746
Knoxville, TN

Facing south, north elevation

71 of 81



Fort Sanders Historic District
1318 Highland, Knoxville, Knox County, TN

Photo: Don Akchin

Date: April, 1980

Neg: Knoxville Heritage Inc., P.O. Box 1746
Knoxville, TN

Facing south, north elevation

72 of 81

JUN 3 1980



Fort Sanders Historic District
Clinch Ave. Streetscape, Knoxville
Knox County, TN

Photo: Don Akchin

Date: January, 1980

Neg: Knoxville Heritage Inc., P.O. Box 1746
Knoxville, TN

Facing west, north elevation
73 of 81

JUN 3 1980
SEP 16 1980



Fort Sanders Historic District
Laurel Ave. Streetscape, Knoxville
Knox County, TN

Photo: Don Akchin

SEP 16 1980

Date: January, 1980

Neg: Knoxville Heritage Inc., P.O. Box 1746
Knoxville, TN

Facing north, south & west elevations

74 of 81

JUN 3

1980



Highland

Fort Sanders Historic District, Knoxville
12th St. Streetscape, Knox County, TN

Photo: Don Akchin

Date: April, 1980

Neg: Knoxville Heritage Inc., P.O. Box 1746
Knoxville, TN

Facing north, west elevations JUN 3 1980

75 of 81



Fort Sanders Historic District
Laurel Ave. Streetscape, Knoxville, Knox Cty.

TN

Photo: Don Akchin

JUN 3 1980

Date: April, 1980

Neg: Knoxville Heritage Inc., P.O. Box 1746
Knoxville, TN

Facing east.

76 of 81

SEP 16 1980



Fort Sanders Historic District JUN 3 1980

Highland Ave. Streetscape, Knoxville,
Knox County, TN

Photo: Don Akchin

SEP 16 1980

Date: April, 1980

Neg: Knoxville Heritage Inc., P.O. Box 1746
Knoxville, TN

Facing north, south elevation

77 of 81



Fort Sanders Historic District

Forest Ave. Streetscape, Knoxville

JUN 3 1980

Knox County, TN

Photo: Don Akchin

SEP 16 1980

Date: April, 1980

Neg: Knoxville Heritage Inc., P.O. Box 1746

Knoxville, TN

Facing south, north elevations

78 of 81



Fort Sanders Historic District
11th St. Streetscape, Knoxville, Knox
County, TN

Photo: Don Akchin

JUN ? 1980

Date: April, 1980

Neg: Knoxville Heritage INC., P.O. Box 1746
Knoxville, TN

Facing north, west elevations

79 of 81



JUN 3 1980

Fort Sanders Historic District

Laurel Ave. Streetscape, Knoxville, Knox

County, TN

SEP 16 1980

Photo: Don Akchin

Date: April, 1980

Neg: Knoxville Heritage Inc., P.O. Box 1746

Knoxville, TN

Facing east, north elevation

80 of 81



Fort Sanders Historic District
Clinch Ave. Streetscape, Knoxville

Knox County, TN

Photo: Don Akchin

JUN 3 1980

Date: April, 1980

Neg: Knoxville Heritage Inc., P.O. Box 1746
Knoxville, TN

Facing east

81 of 81

SEP 16 1980



Ft. Sanders Historic District
13th St. Between Forest & High-
land

Knoxville, Knox Co. TN

Nissa Dahlin Brown

July 24, 1980

E. TN Development District

Looking SW

SEP 16 1980



Ft. Sanders Historic District
206, 208, 210 13th St. (l. to r.)
Knoxville, Knox Co. TN
Nissa Dahlin Brown
July 24, 1980
E. TN Development District
Looking South
Property # 167, 172, 173

SEP 16 1980
PES



Ft. Sanders Historic District
Forest & Intersection with 15th
Street

Knoxville, Knox Co. TN

Nissa Dahlin Brown

SEP 16 1980

July 24, 1980

E. TN Development District
Looking West



Ft. Sanders Historic District
Forest Between 17th & 16th St.
Knoxville, Knox Co. TN
Nissa Dahlin Brown SEP 16 1980
July 24, 1980
E. TN Development District
Looking SE



Ft. Sanders Historic District

1417, 1411 Forest

Knoxville, Knox Co. TN

Nissa Dahlin Brown

July 24, 1980

E. TN Development District

Looking NW

Property # 192, 191

SEP 16 1980



Ft. Sanders Historic District

1412 Forest

Knoxville, Knox Co. TN

Nissa Dahlin Brown

July 24, 1980

E. TN Development District

Looking South

Property # 86

SEP 16 1980



Ft. Sanders Historic District

1519 Forest

Knoxville, Knox Co. TN

Nissa Dahlin Brown **SEP 16 1980**

July 24, 1980

E. TN Development District

Looking NW

Property # 201



Ft. Sanders Historic District

1533 & 1537 Forest

Knoxville, Knox Co. TN

Nissa Dahlin Brown

July 24, 1980

E. TN Development District

Looking West

Property # 205, 206

SEP 16 1980



Ft. Sanders Historic District

#817 Highland

Knoxville, Knox Co. TN

Nissa Dahlin Brown

July 24, 1980

E. TN Development District

Looking North

Property #315

SEP 16 1980



Ft. Sanders Historic District

1738, 1800, 1804 White Ave. (l.to.r.)

Knoxville, Knox Co. TN

Nissa Dahlin Brown **SEP 16 1980**

July 24, 1980

E. TN Development District

Looking SE

Property # 384, 383, 382



Ft. Sanders Historic District

1812 White

Knoxville, Knox Co. TN

Nissa Dahlin Brown

July 24, 1980

SEP 16 1980

E. TN Development District

Looking West

Property # 380



Ft. Sanders Historic District
11th St. Between Highland & Forest
Knoxville, Knox Co. TN
Nissa Dahlin Brown
July 24, 1980
E. TN Development District
Looking Northwest

SEP 16 1980
9 1 35



Ft. Sanders Historic District

227 11th Street

Knoxville, Knox Co. TN

Nissa Dahlin Brown


July 24, 1980

E. TN Development District

Looking South

Property #151

SEP 16 1980

A color photograph of a two-story house with a brick chimney and a porch. The house is partially obscured by large trees and bushes. A concrete walkway leads to the porch, and a metal railing is visible in the foreground. A white label with handwritten text is placed in the lower-left corner of the photo.

1712
Clinch



1615
Highland
ave




1700
Clinch




1705
Clinch



1640
Highland
Ave




1700
Clinch

A photograph of a residential street. In the foreground, a concrete sidewalk has a metal handrail. A white rectangular label with handwritten text is placed on the sidewalk. The background shows a paved road with a yellow line, a utility pole, a large tree, and several houses, including a prominent white two-story house with a chimney. The sky is overcast.

1638 E
1640
Highland
Ave




17 —
Clinch



17--
Clinch



Barkly House
1631 Laurel

A black and white photograph of a two-story house with a prominent bay window. The house is partially obscured by dense foliage and trees. In the foreground, a car is parked, and a sign is visible. The sign contains the address information.

509
18th St.



Valley Bank

505
17th St,




1637
Highland
Ave




1633
Hightower
Ave




1621
Highland
Ave

A vintage, sepia-toned photograph of a residential street. The scene is dominated by large, leafy trees that cast shadows over a two-story house in the background. The house has a prominent front porch with a set of stairs leading up to it. In the foreground, there is a paved road with a yellow line and a concrete sidewalk. A small, white, rectangular label with rounded corners is placed on the sidewalk in the bottom right corner. The label contains the handwritten address "1617 Highland Ave" in cursive script. The overall lighting is soft, suggesting an overcast day or late afternoon.

1617
Highland
Ave




1717 &
1719
Clinch




1733
Clinch




1736
Clinch

A photograph of a residential street scene. In the background, a two-story house with a dormer window is visible. A red station wagon is parked on the left side of the road, and a white station wagon is parked on the right. A stop sign is located on the right side of the road. The foreground shows a paved road and a brick-paved area. A white label with handwritten text is in the bottom left corner.

1800
Clinch



1803
Clinch



1805
Clinch



1816
Clinch



1817
Clinch



U of Tenn Laurel Hgts apts
1611 Laurel



7th Sanders Manor



1724
Laurel



1732
Laurel



1612
Forest



1613
Forest Ave



1615 Forest



1614 2

1686

Forest



1616
Forest



1618
Forest



1621
Forest



316-17th
St



210-212
17th St



117-17th
St



Back of
church on
17th St



Vacant
lots
218 to 220
16th St



217-166h
48

219



215-16th
St



Parking
lot 2/02
214-16th St



206 - 16th
St



202 16th
St



204-16th
25



11

201-207
2-21-16th



119-16th
S. side of
1601
Forest



146-16 St



115-16th
St




109-16th St



108 & 110
16th St



106-16th St



McNUTT-BROWN
SERVICE INC.

Corner of
Grand &
16th St



16.4.7
Highland



1645
Highland



1644
Forest



1643 2
1647
Forest
Ave



Church
1679
Highland



1641
Highland
Ave



trailer
back of lot
1640
High.



1624
Forest



1625
Forest



1626
Forest



1627 forest



1628
Forest



1630
Forest



1631
Forest




1632
Forest



1800
Laurel



1719
White



1721
White



1633
Forest



16314
Forest



1723
White



1725
white




ONE
WAY
→

1727
White



1803
White

A black and white photograph of a house partially obscured by a large tree. A white sign in the foreground reads "1817 White". The house has a gabled roof and several windows, some with dark shutters. A set of steps leads up to the front of the house. The tree is large and leafy, with its trunk and branches framing the house.

1817
White



1803
White



1819
white



1636
Forest



1637
Forst




1827
White



1829
White



1831
White



1833
White

White



1601 Forest



1639
Forest



1640
Forest



Back of
160) Forest
2 119-16th
SE



1641
Forest



16012
1605
Forest



1649
Forest



Highland
Fire Station
Firehall



house back
of
fireball



1601
Highland
Ave



1609 Forest
Ave



1605
Highland
Ave



1609
Highland
Ave



1610
Forest



U.T. Parking
garage
1602-1636
Highland





NO PARKING



77 Souders Manor
Corner Lourel & 17th St








1645
Lassus





A color photograph of a two-story house with a grey shingled roof and white shutters. A dark metal fence runs along the front of the property. A red car is parked on the left side of the driveway, and a silver car is parked on the right. A handwritten address sign is in the foreground. A black metal fence is visible in the lower right corner.

1716
Clinch



NEAR
HIGHLAND ~~ST~~ 19TH



BRAND AT 197W

A color photograph of a two-story house with a brick chimney and white trim. A red car is parked on the street in front of the house. A large bush is on the left, and a sidewalk with a metal railing leads to the house. A white sign in the foreground contains the address.

1714
Clinch



FOREST AT 187N



FOREST AT 18TH



FOREST



FOREST AT 19TH



FOREST



38

1800 channel N + S

1800 Church N

1/2 city
blocks

38 + 28

39 - many



37

HIGHLAND



Something went wrong while we were encoding this page.
Please check the log file to find out the details.



37

FOREST AT LAWN

1930 cards
Forest S

(32)(1-2)



HIGHLAND @ 18TH



HIGHLAND AT 19TH



CLINCH



← LINCH AT 16TH



CLINCH AT 17TH



CLENCH