



UNITED STATES DEPARTMENT OF THE INTERIOR
NATIONAL PARK SERVICE

NATIONAL REGISTER OF HISTORIC PLACES

PROPERTY PHOTOGRAPH FORM

(Type all entries - attach to or enclose with photograph)

STATE	
Georgia	
COUNTY	
Wilkes	
FOR NPS USE ONLY	
ENTRY NUMBER	DATE
APR 11 1978	

1. NAME

COMMON: East Robert Toombs District

AND/OR HISTORIC:

2. LOCATION

STREET AND NUMBER:

CITY OR TOWN:

Washington

STATE:

Georgia

CODE

13

COUNTY:

Wilkes

CODE

317

3. PHOTO REFERENCE

PHOTO CREDIT: Elizabeth Lyon


DATE OF PHOTO: July, 1971

NEGATIVE FILED AT: Route One, 8 Leeward Lane
Flowery Branch, Georgia 30542

4. IDENTIFICATION

DESCRIBE VIEW, DIRECTION, ETC.

East Robert Toombs Avenue, looking east from
Washington Presbyterian Church



SEE INSTRUCTIONS



UNITED STATES DEPARTMENT OF THE INTERIOR
NATIONAL PARK SERVICE

NATIONAL REGISTER OF HISTORIC PLACES
PROPERTY PHOTOGRAPH FORM

(Type all entries - attach to or enclose with photograph)

STATE Georgia	
COUNTY Wilkes	
FOR NPS USE ONLY	
ENTRY NUMBER	DATE
	APR 11 1972

1. NAME

COMMON: **East Robert Toombs District**

AND/OR HISTORIC:

2. LOCATION

STREET AND NUMBER:

CITY OR TOWN:

Washington

STATE:

Georgia

CODE

13

COUNTY:

Wilkes

CODE

317

3. PHOTO REFERENCE

PHOTO CREDIT: **Jet Lowe**

DATE OF PHOTO: **December, 1970**

NEGATIVE FILED AT: **Georgia Historical Commission
116 Mitchell Street, Atlanta, Georgia**

4. IDENTIFICATION

DESCRIBE VIEW, DIRECTION, ETC.

**Dunwoody-Normandy House
309 East Robert Toombs Avenue**



SEE INSTRUCTIONS



UNITED STATES DEPARTMENT OF THE INTERIOR
NATIONAL PARK SERVICE

NATIONAL REGISTER OF HISTORIC PLACES

PROPERTY PHOTOGRAPH FORM

(Type all entries - attach to or enclose with photograph)

STATE Georgia	
COUNTY Wilkes	
FOR NPS USE ONLY	
ENTRY NUMBER	DATE
	APR 11 1972

1. NAME

COMMON: East Robert Toombs District

AND/OR HISTORIC:

2. LOCATION

STREET AND NUMBER:

CITY OR TOWN:

Washington

STATE:

Georgia

CODE

13

COUNTY:

Wilkes

CODE

317

3. PHOTO REFERENCE

PHOTO CREDIT: Jet Lowe

DATE OF PHOTO: December, 1970

NEGATIVE FILED AT: Georgia Historical Commission
116 Mitchell Street, Atlanta, Georgia

4. IDENTIFICATION

DESCRIBE VIEW, DIRECTION, ETC.

Dyson House
215 East Robert Toombs Avenue



SEE INSTRUCTIONS



UNITED STATES DEPARTMENT OF THE INTERIOR
NATIONAL PARK SERVICE

NATIONAL REGISTER OF HISTORIC PLACES
PROPERTY PHOTOGRAPH FORM

(Type all entries - attach to or enclose with photograph)

STATE	
Georgia	
COUNTY	
Wilkes	
FOR NPS USE ONLY	
ENTRY NUMBER	DATE
APR 11 1972	

1. NAME

COMMON: East Robert Toombs District

AND/OR HISTORIC:

2. LOCATION

STREET AND NUMBER:

CITY OR TOWN:

Washington

STATE:

Georgia

CODE

13

COUNTY:

Wilkes

CODE

317

3. PHOTO REFERENCE

PHOTO CREDIT: Jet Lowe

DATE OF PHOTO: December, 1971

NEGATIVE FILED AT: Georgia Historical Commission
116 Mitchell Street, Atlanta, Georgia

4. IDENTIFICATION

DESCRIBE VIEW, DIRECTION, ETC.

Washington-Wilkes Historical Museum
308 East Robert Toombs Avenue

SEE INSTRUCTIONS



UNITED STATES DEPARTMENT OF THE INTERIOR
NATIONAL PARK SERVICE

NATIONAL REGISTER OF HISTORIC PLACES
PROPERTY PHOTOGRAPH FORM

(Type all entries - attach to or enclose with photograph)

STATE Georgia	
COUNTY Wilkes	
FOR NPS USE ONLY	
ENTRY NUMBER	DATE
APR 11 1972	

1. NAME

COMMON: East Robert Toombs District

AND/OR HISTORIC:

2. LOCATION

STREET AND NUMBER:

CITY OR TOWN:

Washington

STATE:

Georgia

CODE

13

COUNTY:

Wilkes

CODE

317

3. PHOTO REFERENCE

PHOTO CREDIT: Elizabeth Lyon

DATE OF PHOTO: July, 1971

NEGATIVE FILED AT: Route One, 8 Leeward Lane
Flowery Branch, Georgia 30542

4. IDENTIFICATION

DESCRIBE VIEW, DIRECTION, ETC.

Robert Toombs Oak
216 East Robert Toombs Avenue



SEE INSTRUCTIONS



UNITED STATES DEPARTMENT OF THE INTERIOR
NATIONAL PARK SERVICE

NATIONAL REGISTER OF HISTORIC PLACES

PROPERTY PHOTOGRAPH FORM

(Type all entries - attach to or enclose with photograph)

STATE

Georgia

COUNTY

Wilkes

FOR NPS USE ONLY

ENTRY NUMBER

APR 11 1972

DATE

1. NAME

COMMON: East Robert Toombs District

AND/OR HISTORIC:

2. LOCATION

STREET AND NUMBER:

CITY OR TOWN:

Washington

STATE:

Georgia

CODE

13

COUNTY:

Wilkes

CODE

317

3. PHOTO REFERENCE

PHOTO CREDIT: Jet Lowe

DATE OF PHOTO: December, 1970

NEGATIVE FILED AT: Georgia Historical Commission
116 Mitchell Street, Atlanta, Georgia

4. IDENTIFICATION

DESCRIBE VIEW, DIRECTION, ETC.

Washington Presbyterian Church
206 East Robert Toombs Avenue



SEE INSTRUCTIONS



UNITED STATES DEPARTMENT OF THE INTERIOR
NATIONAL PARK SERVICE

NATIONAL REGISTER OF HISTORIC PLACES
PROPERTY PHOTOGRAPH FORM

(Type all entries - attach to or enclose with photograph)

STATE		Georgia
COUNTY		Wilkes
FOR NPS USE ONLY		
ENTRY NUMBER	DATE	
APR 11 1972		

SEE INSTRUCTIONS

1. NAME

COMMON: East Robert Toombs District

AND/OR HISTORIC:

2. LOCATION

STREET AND NUMBER:

CITY OR TOWN:

Washington

STATE:

Georgia

CODE

13

COUNTY:

Wilkes

CODE

317

3. PHOTO REFERENCE

PHOTO CREDIT: Elizabeth Lyon


DATE OF PHOTO: July, 1971

NEGATIVE FILED AT: Route One, 8 Leeward Lane
Flowery Branch, Georgia 30512

4. IDENTIFICATION

DESCRIBE VIEW, DIRECTION, ETC.

Episcopal Church
212 East Robert Toombs Avenue





UNITED STATES DEPARTMENT OF THE INTERIOR
NATIONAL PARK SERVICE

NATIONAL REGISTER OF HISTORIC PLACES

PROPERTY PHOTOGRAPH FORM

(Type all entries - attach to or enclose with photograph)

STATE Georgia	
COUNTY Wilkes	
FOR NPS USE ONLY	
ENTRY NUMBER	DATE
	APR 11 1972

1. NAME

COMMON: East Robert Toombs District

AND/OR HISTORIC:

2. LOCATION

STREET AND NUMBER:

CITY OR TOWN:

Washington

STATE:

Georgia

CODE

13

COUNTY:

Wilkes

CODE

317

3. PHOTO REFERENCE

PHOTO CREDIT: Jet Lowe


DATE OF PHOTO: December, 1970

NEGATIVE FILED AT: Georgia Historical Commission
116 Mitchell Street, Atlanta, Georgia

4. IDENTIFICATION

DESCRIBE VIEW, DIRECTION, ETC.

Hillhouse-Wood House
205 East Robert Toombs Avenue



SEE INSTRUCTIONS



UNITED STATES DEPARTMENT OF THE INTERIOR
NATIONAL PARK SERVICE

NATIONAL REGISTER OF HISTORIC PLACES
PROPERTY PHOTOGRAPH FORM

(Type all entries - attach to or enclose with photograph)

STATE Georgia	
COUNTY Wilkes	
FOR NPS USE ONLY	
ENTRY NUMBER APR 11 1972	DATE

1. NAME

COMMON: **East Robert Toombs District**

AND/OR HISTORIC:

2. LOCATION

STREET AND NUMBER:

CITY OR TOWN:

Washington

STATE:

Georgia

CODE

13

COUNTY:

Wilkes

CODE

317

3. PHOTO REFERENCE

PHOTO CREDIT: **Jet Lowe**


DATE OF PHOTO: **December, 1970**

NEGATIVE FILED AT: **Georgia Historical Commission
116 Mitchell Street, Atlanta, Georgia**

4. IDENTIFICATION

DESCRIBE VIEW, DIRECTION, ETC.

**Robert Toombs House
216 East Robert Toombs Avenue**



SEE INSTRUCTIONS



UNITED STATES DEPARTMENT OF THE INTERIOR
NATIONAL PARK SERVICE

NATIONAL REGISTER OF HISTORIC PLACES

PROPERTY PHOTOGRAPH FORM

(Type all entries - attach to or enclose with photograph)

STATE Georgia	
COUNTY Wilkes	
FOR NPS USE ONLY	
ENTRY NUMBER APR 11 1972	DATE

1. NAME

COMMON: East Robert Toombs District

AND/OR HISTORIC:

2. LOCATION

STREET AND NUMBER:

CITY OR TOWN:

Washington

STATE:

Georgia

CODE

13

COUNTY:

Wilkes

CODE

317

3. PHOTO REFERENCE

PHOTO CREDIT: Elizabeth Lyon


DATE OF PHOTO: July, 1971

NEGATIVE FILED AT: Route One, 8 Leeward Lane
Flowery Branch, Georgia 30542

4. IDENTIFICATION

DESCRIBE VIEW, DIRECTION, ETC.

Gabriel Toombs House
211 East Robert Toombs Avenue



SEE INSTRUCTIONS