



UNITED STATES DEPARTMENT OF THE INTERIOR
NATIONAL PARK SERVICE

NATIONAL REGISTER OF HISTORIC PLACES
PROPERTY PHOTOGRAPH FORM

(Type all entries - attach to or enclose with photograph)

1. NAME

COMMON

Sparta Historic District

AND/OR HISTORIC

NUMERIC CODE (Assigned by NPS)

APR 16 1974

2. LOCATION

STATE

Georgia

COUNTY

Hancock

TOWN

Sparta

STREET AND NUMBER


3. PHOTO REFERENCE

PHOTO CREDIT

Van Martin

DATE

April 1973



NATIONAL REGISTER
Negatives Filed At
Dept. Natural Resources
Historical Commission

4. IDENTIFICATION

DESCRIBE VIEW, DIRECTION, ETC.

Courthouse Square - Dickens Law Office, Lafayette Hotel, Courthouse
looking southeast

1 of 10



UNITED STATES DEPARTMENT OF THE INTERIOR
NATIONAL PARK SERVICE

**NATIONAL REGISTER OF HISTORIC PLACES
PROPERTY PHOTOGRAPH FORM**

(Type all entries - attach to or enclose with photograph)

1. NAME

COMMON

Sparta Historic District

AND/OR HISTORIC

NUMERIC CODE *(Assigned by NPS)*

APR 16 1974

2. LOCATION

STATE

Georgia

COUNTY

Hancock

TOWN

Sparta

STREET AND NUMBER


3. PHOTO REFERENCE

PHOTO CREDIT

Van Martin

DATE

April 1973



4. IDENTIFICATION

DESCRIBE VIEW, DIRECTION, ETC.

Old Dormitory, Sparta Female Model School, Rabun Street, looking west



UNITED STATES DEPARTMENT OF THE INTERIOR
NATIONAL PARK SERVICE

NATIONAL REGISTER OF HISTORIC PLACES
PROPERTY PHOTOGRAPH FORM


(Type all entries - attach to or enclose with photograph)

1. NAME		
COMMON	AND/OR HISTORIC	NUMERIC CODE (Assigned by NPS)
Sparta Historic District		APR 16 1974
2. LOCATION		
STATE	COUNTY	TOWN
Georgia	Hancock	Sparta
STREET AND NUMBER		
3. PHOTO REFERENCE		
PHOTO CREDIT	DATE	NEGATIVE FILED AT
Van Martin	April 1973	Dept. of Natural Resources

4. IDENTIFICATION
DESCRIBE VIEW, DIRECTION, ETC.

Etheridge-Dubose-Peck House, Boland St., looking west

3 of 10





UNITED STATES DEPARTMENT OF THE INTERIOR
NATIONAL PARK SERVICE

NATIONAL REGISTER OF HISTORIC PLACES
PROPERTY PHOTOGRAPH FORM

(Type all entries - attach to or enclose with photograph)

1. NAME

COMMON Sparta Historic District	AND/OR HISTORIC	NUMERIC CODE (Assigned by NPS) APR 16 1974
------------------------------------	-----------------	---

2. LOCATION

STATE Georgia	COUNTY Hancock	TOWN Sparta
STREET AND NUMBER		

3. PHOTO REFERENCE


PHOTO CREDIT Van Martin	DATE April 1973	NEGATIVE FILED AT Dept. Natural Resources Ga. Historical Commission
----------------------------	--------------------	---

4. IDENTIFICATION

DESCRIBE VIEW, DIRECTION, ETC.

Graves Barn, Adams St., looking east

4 of 10





UNITED STATES DEPARTMENT OF THE INTERIOR
NATIONAL PARK SERVICE

NATIONAL REGISTER OF HISTORIC PLACES
PROPERTY PHOTOGRAPH FORM

(Type all entries - attach to or enclose with photograph)

1. NAME

COMMON Sparta Historic District	AND/OR HISTORIC	NUMERIC CODE (Assigned by NPS) APR 16 1974
--	-----------------	---

2. LOCATION

STATE Georgia	COUNTY Hancock	TOWN Sparta
----------------------	-----------------------	--------------------

STREET AND NUMBER

3. PHOTO REFERENCE

PHOTO CREDIT Van Martin	DATE April 1973	NEGATIVE FILED AT Dept. Natural Resources Ga. Historical Commission
--------------------------------	------------------------	---

4. IDENTIFICATION

DESCRIBE VIEW, DIRECTION, ETC.

Pomegranate Hall, Elm and Adams Streets, looking north

5 of 10





UNITED STATES DEPARTMENT OF THE INTERIOR
NATIONAL PARK SERVICE
NATIONAL REGISTER OF HISTORIC PLACES
PROPERTY PHOTOGRAPH FORM

(Type all entries - attach to or enclose with photograph)

APR 14 1974

1. NAME		
COMMON	AND/OR HISTORIC	NUMERIC CODE (Assigned by NPS)
Sparta Historic District		

2. LOCATION		
STATE	COUNTY	TOWN
Georgia	Hancock	Sparta

STREET AND NUMBER		

3. PHOTO REFERENCE		
PHOTO CREDIT	DATE	NEGATIVE FILED AT
Van Martin	April 1973	Georgia Department of Natural Resources

4. IDENTIFICATION
DESCRIBE VIEW, DIRECTION, ETC.

Sayre-Shivers House, Broad Street, Interior, south

6 of 10





UNITED STATES DEPARTMENT OF THE INTERIOR
NATIONAL PARK SERVICE

NATIONAL REGISTER OF HISTORIC PLACES
PROPERTY PHOTOGRAPH FORM

(Type all entries - attach to or enclose with photograph)

APR 16 1974

1. NAME

COMMON

AND/OR HISTORIC

NUMERIC CODE (Assigned by NPS)

Sparta Historic District

2. LOCATION

STATE

COUNTY

TOWN

Georgia

Hancock

Sparta

STREET AND NUMBER

3. PHOTO REFERENCE

PHOTO CREDIT

DATE

NEGATIVE FILED AT

Van Martin

April 1973

Dept. of Natural Resources


4. IDENTIFICATION

DESCRIBE VIEW, DIRECTION, ETC.

Terrell-Stone House, Jones St., looking west

7 of 10





UNITED STATES DEPARTMENT OF THE INTERIOR
NATIONAL PARK SERVICE
NATIONAL REGISTER OF HISTORIC PLACES
PROPERTY PHOTOGRAPH FORM

(Type all entries - attach to or enclose with photograph)

1. NAME

COMMON	AND/OR HISTORIC	NUMERIC CODE (Assigned by NPS)
Sparta Historic District		APR 16 1974

2. LOCATION

STATE	COUNTY	TOWN
Georgia	Hancock	Sparta

STREET AND NUMBER

3. PHOTO REFERENCE

PHOTO CREDIT	DATE	NEGATIVE FILED AT
Van Martin	April 1973	Dept. Natural Resources Ga. Historical Commission

4. IDENTIFICATION

DESCRIBE VIEW, DIRECTION, ETC.

Terrell-Stone House, Jones St., Parlor Ceiling

8 of 10





UNITED STATES DEPARTMENT OF THE INTERIOR
NATIONAL PARK SERVICE

NATIONAL REGISTER OF HISTORIC PLACES
PROPERTY PHOTOGRAPH FORM

(Type all entries - attach to or enclose with photograph)

6 1974

1. NAME		
COMMON	AND/OR HISTORIC	NUMERIC CODE <i>(Assigned by NPS)</i>
Sparta Historic District		APR
2. LOCATION		
STATE	COUNTY	TOWN
Georgia	Hancock	Sparta
STREET AND NUMBER		
3. PHOTO REFERENCE		
PHOTO CREDIT	DATE	NEGATIVE FILED AT
Van Martin	April 1973	Ga. Historical Commission

4. IDENTIFICATION

DESCRIBE VIEW, DIRECTION, ETC.

Clinch Terrace, Jones Street, looking west

9 of 10





UNITED STATES DEPARTMENT OF THE INTERIOR
NATIONAL PARK SERVICE

NATIONAL REGISTER OF HISTORIC PLACES
PROPERTY PHOTOGRAPH FORM

(Type all entries - attach to or enclose with photograph)

APR 11 1974

1. NAME

COMMON

Sparta Historic District

AND/OR HISTORIC

NUMERIC CODE (Assigned by NPS)

2. LOCATION

STATE

Georgia

COUNTY

Hancock

TOWN

Sparta

STREET AND NUMBER

3. PHOTO REFERENCE

PHOTO CREDIT

Van Martin

DATE

April 1973

NEGATIVE FILED AT

Dept. of Natural Resources

4. IDENTIFICATION

DESCRIBE VIEW, DIRECTION, ETC.

Clinch Terrace, Jones Street, Stairway

10 of 10

