



Southwest corner

Douglas Entrance

1971

#1

X-2-186



NPS ~~Form~~ Sept. 22, 1972
 Title: Douglas Entrance
(Douglas Village)
 Loc. Dade County, Fla.
S. E. Corner

4700-2


ARCHITECTURAL AND •

JOSEPH W. **MOLITOR** photography

P. O. BOX 549 • OSSINING, N. Y 10562 •

INDUSTRIAL

PROPERTY OF THE NATIONAL REGISTER



UNITED STATES DEPARTMENT OF THE INTERIOR
NATIONAL PARK SERVICE

NATIONAL REGISTER OF HISTORIC PLACES

PROPERTY PHOTOGRAPH FORM

(Type all entries - attach to or enclose with photograph)

STATE	Florida	
COUNTY	Dade	
FOR NPS USE ONLY		
ENTRY NUMBER	8 2 SEP 1972	DATE

1. NAME

COMMON: Douglas Entrance (Douglas Entrance)

AND/OR HISTORIC: La Puerta del Sol (The Gate of the Sun)

2. LOCATION

STREET AND NUMBER:
Intersection of Douglas Road and S.W. 8th St. (Tamiami Trail)

CITY OR TOWN:
Coral Gables

STATE:	CODE	COUNTY:	CODE
Florida	12	Dade	031

3. PHOTO REFERENCE

PHOTO CREDIT: Joseph W. Molitar, Photography

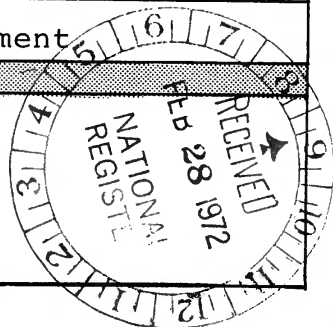
DATE OF PHOTO: 1971

NEGATIVE FILED AT:
Division of Archives, History, Records Management

4. IDENTIFICATION

DESCRIBE VIEW, DIRECTION, ETC.

S.E. elevation



SEE INSTRUCTIONS



UNITED STATES DEPARTMENT OF THE INTERIOR
NATIONAL PARK SERVICE

NATIONAL REGISTER OF HISTORIC PLACES

PROPERTY PHOTOGRAPH FORM

(Type all entries - attach to or enclose with photograph)

STATE Florida	
COUNTY Dade	
FOR NPS USE ONLY	
ENTRY NUMBER 2 SEP 1972	DATE

1. NAME

COMMON: Douglas Entrance (Douglas Village)

AND/OR HISTORIC: La Puerta del Sol (The Gate of the Sun)

2. LOCATION

STREET AND NUMBER:
Intersection of Douglas Road and S.W. 8th St. (Tamiami Trail)

CITY OR TOWN:
Coral Gables

STATE: Florida	CODE 12	COUNTY: Dade	CODE 031
-------------------	------------	-----------------	-------------

3. PHOTO REFERENCE

PHOTO CREDIT: Joseph W. Molitor Photography

DATE OF PHOTO: 1971

NEGATIVE FILED AT:
Division of Archives, History, Records Management

4. IDENTIFICATION

DESCRIBE VIEW, DIRECTION, ETC.

3. South elevation

