



UNITED STATES DEPARTMENT OF THE INTERIOR
NATIONAL PARK SERVICE

NATIONAL REGISTER OF HISTORIC PLACES
PROPERTY PHOTOGRAPH FORM

(Type all entries - attach to or enclose with photograph)

STATE		KENTUCKY	
COUNTY		BOURBON	
FOR NPS USE ONLY			
ENTRY NUMBER		DATE	
APR 11		1973	

SEE INSTRUCTIONS

1. NAME

COMMON: "The Grange"
AND/OR HISTORIC:

2. LOCATION

STREET AND NUMBER:
R#4(4 miles north of Paris on Lexington-Maysville Pike-U.S. 68)
CITY OR TOWN:
Paris
STATE: Kentucky CODE: 21 COUNTY: Bourbon CODE: 017
JAN 18 1973 RECEIVED NATIONAL REGISTER

3. PHOTO REFERENCE

PHOTO CREDIT: Clarence Farris
DATE OF PHOTO: Aug 16, 1972
NEGATIVE FILED AT:
Farris Studio - 415 Main Street - Paris, Kentucky 40361

4. IDENTIFICATION

DESCRIBE VIEW, DIRECTION, ETC.
View of house facing west.



UNITED STATES DEPARTMENT OF THE INTERIOR
NATIONAL PARK SERVICE

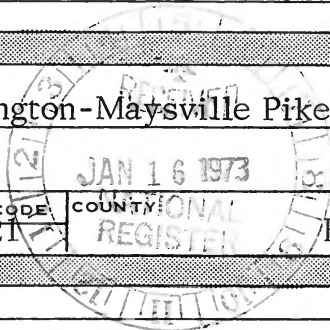
NATIONAL REGISTER OF HISTORIC PLACES
PROPERTY PHOTOGRAPH FORM

(Type all entries - attach to or enclose with photograph)

STATE KENTUCKY	
COUNTY BOURBON	
FOR NPS USE ONLY	
ENTRY NUMBER APR 1	DATE 1 1973

SEE INSTRUCTIONS

1. NAME			
COMMON: "The Grange"			
AND/OR HISTORIC:			
2. LOCATION			
STREET AND NUMBER: R#4 (4 miles north of Paris on Lexington-Maysville Pike U.S. 68)			
CITY OR TOWN: Paris			
STATE: Kentucky	CODE 21	COUNTY: Bourbon	CODE 017
3. PHOTO REFERENCE			
PHOTO CREDIT: Clarence Farris			
DATE OF PHOTO: Aug. 16, 1972			
NEGATIVE FILED AT: Farris Studio, 415 Main Street, Paris, Kentucky, 40361			
4. IDENTIFICATION			
DESCRIBE VIEW, DIRECTION, ETC. Portico-twelve-sided columns of wood, a pediment of of chaste simplicity--deep set doorway--delicate fanlight and sidelight of leaded panes. At least 75% of window panes in house are original. Faces west.			





UNITED STATES DEPARTMENT OF THE INTERIOR
NATIONAL PARK SERVICE

NATIONAL REGISTER OF HISTORIC PLACES
PROPERTY PHOTOGRAPH FORM

(Type all entries - attach to or enclose with photograph)

STATE KENTUCKY	
COUNTY BOURBON	
FOR NPS USE ONLY	
ENTRY NUMBER APR 11 1973	DATE


SEE INSTRUCTIONS

1. NAME

COMMON: "The Grange"
AND/OR HISTORIC:

2. LOCATION

STREET AND NUMBER:
R#4 (4 miles north of Paris on Lexington-Maysville Pike U.S. 68)
CITY OR TOWN:
Paris
STATE: Kentucky CODE COUNTY: 21 15 1973 Bourbon CODE 017



3. PHOTO REFERENCE

PHOTO CREDIT: Clarence Farris
DATE OF PHOTO: Aug. 16, 1972
NEGATIVE FILED AT:
Farris Studio, 415 Main Street, Paris, Kentucky 40361

4. IDENTIFICATION

DESCRIBE VIEW, DIRECTION, ETC. The end pavilions are unique, for in the slightly curved walls are set Palladian windows of great elegance with fluted frames and leaded side panes which appear to cover most of the wall space, especially when the shutters, designed to cover the sidelights as well as the central twenty-pane windows are opened. Northwest corner facing west.



UNITED STATES DEPARTMENT OF THE INTERIOR
NATIONAL PARK SERVICE

NATIONAL REGISTER OF HISTORIC PLACES

PROPERTY PHOTOGRAPH FORM

(Type all entries - attach to or enclose with photograph)

STATE KENTUCKY	
COUNTY BOURBON	
FOR NPS USE ONLY	
ENTRY NUMBER APR 11 1973	DATE

SEE INSTRUCTIONS

1. NAME

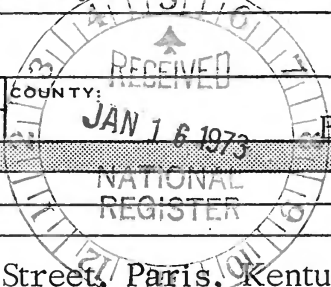
COMMON: "The Grange"
AND/OR HISTORIC:

2. LOCATION

STREET AND NUMBER:
R#4 (4 miles north of Paris on Lexington-Maysville Pike , U.S.68)

CITY OR TOWN:
Paris

STATE: Kentucky	CODE 21	COUNTY: Bourbon	CODE 017
--------------------	------------	--------------------	-------------



3. PHOTO REFERENCE

PHOTO CREDIT: Clarence Farris
DATE OF PHOTO: Aug. 16, 1971
NEGATIVE FILED AT: Farris Studio, 415 Main Street, Paris, Kentucky, 40361

4. IDENTIFICATION

DESCRIBE VIEW, DIRECTION, ETC. "Suavely curved" front walls of each of the pavilions, or wings are quite unique. Each brick was fashioned by hands to achieve by hand to achieve this. Mr. Farris has done an excellent job of capturing this curve on film. Northwest corner of the house, facing west.



UNITED STATES DEPARTMENT OF THE INTERIOR
NATIONAL PARK SERVICE

K

NATIONAL REGISTER OF HISTORIC PLACES
PROPERTY PHOTOGRAPH FORM

(Type all entries - attach to or enclose with photograph)

STATE KENTUCKY	
COUNTY BOURBON	
FOR NPS USE ONLY	
ENTRY NUMBER APR 11 1973	DATE

1. NAME

COMMON: "The Grange"

AND/OR HISTORIC:

2. LOCATION

STREET AND NUMBER:

R#4 (4 miles north of Paris on Lexington-Maysville Pike U.S. 68)

CITY OR TOWN:

Paris

STATE:

Kentucky

CODE

21

COUNTY:

Bourbon

CODE

017

3. PHOTO REFERENCE

PHOTO CREDIT: Clarence Farris

DATE OF PHOTO: Aug. 16, 1972


NEGATIVE FILED AT:

Farris Studio, 415 Main Street Paris, Ky. 40361

4. IDENTIFICATION

DESCRIBE VIEW, DIRECTION, ETC.

Inside view of front door. One of four ten panel doors in house. Others are cross and bible and board and batten. One and one half to two inches ash floors. All original and in perfect condition. Facing west.



SEE INSTRUCTIONS



UNITED STATES DEPARTMENT OF THE INTERIOR
NATIONAL PARK SERVICE

NATIONAL REGISTER OF HISTORIC PLACES
PROPERTY PHOTOGRAPH FORM

(Type all entries - attach to or enclose with photograph)

STATE KENTUCKY	
COUNTY BOURBON	
FOR NPS USE ONLY	
ENTRY NUMBER	DATE
	APR 11 1973

SEE INSTRUCTIONS

1. NAME

COMMON: "The Grange"
AND/OR HISTORIC:

2. LOCATION


STREET AND NUMBER:
R#4 (4 miles north of Paris on Lexington-Maysville Pike, U.S. 68)
CITY OR TOWN:
Paris
STATE: Kentucky CODE 21 COUNTY Bourbon CODE 017

3. PHOTO REFERENCE

PHOTO CREDIT: Clarence Farris
DATE OF PHOTO: 8-16-72
NEGATIVE FILED AT: Farris Studio-415 Main Street-Paris, Ky. 40361

4. IDENTIFICATION

DESCRIBE VIEW, DIRECTION, ETC. Reeded woodwork in dining room. One point (one of several) where chairrail has return, that it, it termin ates with a decorative cut, a refinement not often seen in Kentucky homes. Facing northwest in dining room facing west.





UNITED STATES DEPARTMENT OF THE INTERIOR
NATIONAL PARK SERVICE

NATIONAL REGISTER OF HISTORIC PLACES
PROPERTY PHOTOGRAPH FORM

(Type all entries - attach to or enclose with photograph)

STATE KENTUCKY	
COUNTY BOURBON	
FOR NPS USE ONLY	
ENTRY NUMBER APR 11 1973	DATE

SEE INSTRUCTIONS

1. NAME

COMMON: "The Grange"
AND/OR HISTORIC:

2. LOCATION

STREET AND NUMBER:
R#4 (4 miles north of Paris on Lexington-Maysville Pike, U.S. 68)

CITY OR TOWN:
Paris

STATE:	CODE	COUNTY:	CODE
Kentucky	21	Bourbon	017

3. PHOTO REFERENCE


PHOTO CREDIT: Clarence Farris

DATE OF PHOTO: 8-16-72

NEGATIVE FILED AT:
Farris Studio-415 Main Street-Paris, Ky. 40361

4. IDENTIFICATION

DESCRIBE VIEW, DIRECTION, ETC. Fireplace in family room (old kitchen and first room built) restored by the Allen's. Support on right of picture original; left support laid four years ago. Back wall original. Hearth laid of old brick found in barn. Relaid floor of ash from 200 year old cabin. Northeast corner of house picture facing east.





UNITED STATES DEPARTMENT OF THE INTERIOR
NATIONAL PARK SERVICE

NATIONAL REGISTER OF HISTORIC PLACES
PROPERTY PHOTOGRAPH FORM

(Type all entries - attach to or enclose with photograph)

STATE KENTUCKY	
COUNTY BOURBON	
FOR NPS USE ONLY	
ENTRY NUMBER	DATE
	APR 1 1973

1. NAME

COMMON: "The Grange"

AND/OR HISTORIC:

2. LOCATION

STREET AND NUMBER:

R#4 (4 miles north of Paris on Lexington-Maysville Pike, U.S. 68)

CITY OR TOWN:

Paris

STATE:

Kentucky

CODE

21

COUNTY:

Bourbon

CODE

017

3. PHOTO REFERENCE

PHOTO CREDIT: Clarence Farris

DATE OF PHOTO: 8-16-72

NEGATIVE FILED AT:

Farris Studio, 415 Main Street, Paris, Ky. 40361

4. IDENTIFICATION

DESCRIBE VIEW, DIRECTION, ETC.

Old brick barn. Mr. Stone moved to Kentucky in 1800; built a kiln and fired his own brick. After building a one and one half story one-room brick cabin (for many years the home's kitchen, now used as a family room) he built this barn. Then he built the main house. Faces west, located behind main house.

SEE INSTRUCTIONS

