



UNITED STATES DEPARTMENT OF THE INTERIOR
NATIONAL PARK SERVICE

NATIONAL REGISTER OF HISTORIC PLACES
PROPERTY PHOTOGRAPH FORM

(Type all entries - attach to or enclose with photograph)

1. NAME

COMMON

Buffat Homestead

AND/OR HISTORIC

The Maples

NUMERIC CODE (Assigned by NPS)

APR 1 1975

2. LOCATION

STATE

Tennessee

COUNTY

Knox

TOWN

Knoxville

STREET AND NUMBER

Love Creek Road

3. PHOTO REFERENCE

PHOTO CREDIT

John A. Parker

DATE

November, 1974

NEGATIVE FILED AT


Tennessee Historical Commission

4. IDENTIFICATION

DESCRIBE VIEW, DIRECTION, ETC.

Front, or east elevation

1085



1085

PROPERTY OF THE NATIONAL REGISTER



UNITED STATES DEPARTMENT OF THE INTERIOR
NATIONAL PARK SERVICE

NATIONAL REGISTER OF HISTORIC PLACES
PROPERTY PHOTOGRAPH FORM

(Type all entries - attach to or enclose with photograph)

1. NAME		
COMMON	AND/OR HISTORIC	NUMERIC CODE (Assigned by NPS)
Buffat Homestead	The Maples	APR 1 1975

2. LOCATION		
STATE	COUNTY	TOWN
Tennessee	Knox	Knoxville


STREET AND NUMBER
Love Creek Road

3. PHOTO REFERENCE		
PHOTO CREDIT	DATE	NEGATIVE FILED AT
John A. Parker	November, 1974	Tennessee Historical Commission

4. IDENTIFICATION
DESCRIBE VIEW, DIRECTION, ETC.

South elevation

285



PROPERTY OF THE NATIONAL REGISTER



UNITED STATES DEPARTMENT OF THE INTERIOR
NATIONAL PARK SERVICE

NATIONAL REGISTER OF HISTORIC PLACES
PROPERTY PHOTOGRAPH FORM

(Type all entries - attach to or enclose with photograph)

1. NAME		NUMERIC CODE (Assigned by NPS)
COMMON	AND/OR HISTORIC	
Buffat Homestead	The Maples	APR 1 1975

2. LOCATION		
STATE	COUNTY	TOWN
Tennessee	Knox	Knoxville
STREET AND NUMBER		


Love Creek Road

3. PHOTO REFERENCE		
PHOTO CREDIT	DATE	NEGATIVE FILED AT
John A. Parker	November, 1974	Tennessee Historical Commission

4. IDENTIFICATION
DESCRIBE VIEW, DIRECTION, ETC.

Close-up of front elevation

305



PROPERTY OF THE NATIONAL REGISTER




UNITED STATES DEPARTMENT OF THE INTERIOR
NATIONAL PARK SERVICE

NATIONAL REGISTER OF HISTORIC PLACES
PROPERTY PHOTOGRAPH FORM

(Type all entries - attach to or enclose with photograph)

1. NAME		
COMMON	AND/OR HISTORIC	NUMERIC CODE (Assigned by NPS)
Buffat Homestead	The Maples	APR 1 1975
2. LOCATION		
STATE	COUNTY	TOWN
Tennessee	Knox	Knoxville
STREET AND NUMBER		
Love Creek Road		
3. PHOTO REFERENCE		
PHOTO CREDIT	DATE	NEGATIVE FILED AT
John A. Parker	November, 1974	Tennessee Historical Commission
4. IDENTIFICATION		
DESCRIBE VIEW, DIRECTION, ETC.		



View of smoke house, with the miller's cottage in the background

405



UNITED STATES DEPARTMENT OF THE INTERIOR
NATIONAL PARK SERVICE

NATIONAL REGISTER OF HISTORIC PLACES
PROPERTY PHOTOGRAPH FORM

(Type all entries - attach to or enclose with photograph)

1. NAME		
COMMON	AND/OR HISTORIC	NUMERIC CODE (Assigned by NPS)
Buffat Homestead	The Maples	APR 1 1975
2. LOCATION		
STATE	COUNTY	TOWN
Tennessee	Knox	Knoxville
STREET AND NUMBER		
Love Creek Road		
3. PHOTO REFERENCE		
PHOTO CREDIT	DATE	NEGATIVE FILED AT
John A. Parker	November, 1974	Tennessee Historical Commission
4. IDENTIFICATION		
DESCRIBE VIEW, DIRECTION, ETC.		

Front elevation of the miller's cottage

5085

