Red Wing Residential Historic District
Streetscape: North side, 1100 block
West 3rd Street
Red Wing, MN; Goodhue County
Britta Bloomberg
1981
Minnesota Historical Society, 690
Cedar Street, St. Paul, MN 55101
Northwest
04762/2

Red Wing Residential Historic District
Streetscape, west side - 400 block
of Pine Street
Red Wing, MN; Goodhue County
Britta Bloomberg
1981
Minnesota Historical Society, 690
Cedar Street, St. Paul, MN 55101
Northwest
04761/2

BANTA ST.

Red Wing Residential Historic District
Streetscape: West side, 500 block
Dakota Street
Red Wing, MN; Goodhue County
Britta Bloomberg
1981
Minnesota Historical Society, 690
Cedar Street, St. Paul, MN 55101
Southwest
04763/3

Red Wing Residential Historic District
Streetscape, east side - 400 block
of Pine Street
Red Wing, MN; Goodhue County
Britta Bloomberg
1981
Minnesota Historical Society, 690
Cedar Street, St. Paul, MN 55101
Northeast
04761/4

Red Wing Residential Historic District
Streetscape: North side, 700 block
West 5th Street
Red Wing, MN; Goodhue County
Britta Bloomberg
1981
Minnesota Historical Society, 690
Cedar Street, St. Paul, MN 55101
Northwest
04763/4

Red Wing Residential Historic District
Streetscape: South side, 100 block
West 3rd Street
Red Wing, MN; Goodhue County
Britta Bloomberg
1981
Minnesota Historical Society, 690
Cedar Street, St. Paul, MN 55101
Southeast
04762/5

Red Wing Residential Historic District
Streetscape, north side - 700 block
West 4th Street
Red Wing, MN; Goodhue County
Britta Bloomberg
1981
Minnesota Historical Society, 690
Cedar Street, St. Paul, MN 55101
Northeast
04761/5

Red Wing Residential Historic District
Streetscape, south side - 700 block
West 4th Street
Red Wing, MN; Goodhue County
Britta Bloomberg
1981
Minnesota Historical Society, 690
Cedar Street, St. Paul, MN 55101
Southeast
04761/6

Red Wing Residential Historic District
Streetscape: East side, 300 block
Cedar Street
Red Wing, MN; Goodhue County
Britta Bloomberg
1981
Minnesota Historical Society, 690
Cedar Street, St. Paul, MN 55101
Southeast
04762/6

Red Wing Residential Historic District
Streetscape: North side, 1100 block
West 4th Street
Red Wing, MN; Goodhue County
Britta Bloomberg
1981
Minnesota Historical Society, 690
Cedar Street, St. Paul, MN 55101
Northeast
04762/8

Red Wing Residential Historic District
Streetscape: North side, 800 block
West 5th Street
Red Wing, MN; Goodhue County
Britta Bloomberg
1981
Minnesota Historical Society, 690
Cedar Street, St. Paul, MN 55101
Northwest
04763/8

Red Wing Residential Historic District
Streetscape: South side, 600 block
West 4th Street
Red Wing, MN; Goodhue County
Britta Bloomberg
1981
Minnesota Historical Society, 690
Cedar Street, St. Paul, MN 55101
Southeast
04761/8

North side, 1000 block
W. 3rd Street
Red Wing Residential
Historical District
Red Wing, MN; Goodhue County
Britta L. Bloomberg
4/79

Minnesota Historical Society
690 Cedar St., St. Paul 55101
NW
02902/7

HILL ST

South side, 1000 block
W. 3rd Street
Red Wing Res. Hist. District
Red Wing, MN; Goodhue County
Britta L. Bloomberg
4/79
Minnesota Historical Society

690 Cedar St., St. Paul 55101
SW
02902/9



Red Wing Residential Historic District
Streetscape: North side, 1000 block
West 4th Street
Red Wing, MN; Goodhue County
Britta Bloomberg
1981
Minnesota Historical Society, 690
Cedar Street, St. Paul, MN 55101
Northwest
04762/9



North side, 800 block
W. 4th Street
Red Wing Res. Hist. District
Red Wing, MN; Goodhue County
Britta L. Bloomberg
4/79
Minnesota Historical Society
690 Cedar St., St. Paul 55101
NEly
02896/9

North side, 1000 block
W. 4th Street
Red Wing Res. Hist. Dist.
Red Wing, MN; Goodhue County
Britta L. Bloomberg
4/79
Minnesota Historical Society
690 Cedar St., St. Paul 55101
NEly
02867/9a

South side, 800 block
W. 4th Street
Red Wing Res. Hist. District
Red Wing, MN; Goodhue County
Britta L. Bloomberg
4/79
Minnesota Historical Society
690 Cedar St., St. Paul 55101
SE
02896/10

Red Wing Residential Historic Distric
Streetscape: south side, 800 block
West 5th Street
Red Wing, MN; Goodhue County
Britta Bloomberg
1981
Minnesota Historical Society, 690
Cedar Street, St. Paul, MN 55101
Southwest
04763/10

PINE ST
FOURTH ST

South side, 1000 block
W. 4th Street
Red Wing Res. Hist. Dist.
Red Wing, MN; Goodhue County
Britta L. Bloomberg
4/79
Minnesota Historical Society
690 Cedar St., St. Paul 55101
SEly
02867/13a

South side, 900 block W 3rd
Red Wing Residential
Historic District
Red Wing, MN; Goodhue County
Britta L. Bloomberg
4/79
Minnesota Historical Society
690 Cedar St., St. Paul 55101
SW
02902/14



Red Wing Residential Historic District
Streetscape: 900 block alley between
4th & 5th Street
Red Wing, MN; Goodhue County
Britta Bloomberg
1981
Minnesota Historical Society, 690
Cedar Street, St. Paul, MN 55101
Southwest
04763/15

Red Wing Residential Historic District
Streetscape: North side, 700 block
West 3rd Street
Red Wing, MN; Goodhue County
Britta Bloomberg
1981
Minnesota Historical Society, 690
Cedar Street, St. Paul, MN 55101
Northeast
04761/15

729

Red Wing Residential Historic District
Streetscape:South side, 700 block
West 3rd Street
Red Wing, MN; Goodhue County
Britta Bloomberg
1981
Minnesota Historical Society, 690
Cedar Street, St. Paul, MN 55101
Southeast
04761/16

FORD

Red Wing Residential Historic District
Streetscape: North side, 800 block
West 3rd Street
Red Wing, MN; Goodhue County
Britta Bloomberg
1981
Minnesota Historical Society, 690
Cedar Street, St. Paul, MN 55101
Northwest
04761/17

South side, 1100 block
W. 4th Street
Red Wing Res. Hist. Dist.
Red Wing, MN; Goodhue County
Britta L. Bloomberg
4/79
Minnesota Historical Society
690 Cedar, St. Paul 55101
SWly
02867/17a

Red Wing Residential Historic District
Streetscape: east side, 400 block
Hill Street
Red Wing, MN; Goodhue County
Britta Bloomberg
1981
Minnesota Historical Society, 690
Cedar Street, St. Paul, MN 55101
Southeast
04763/18



Red Wing Residential Historic District
Streetscape: North side, 900 block
West 3rd Street
Red Wing, MN; Goodhue County
Britta Bloomberg
1981
Minnesota Historical Society, 690
Cedar Street, St. Paul, MN 55101
Northwest
04761/19

THIRD ST

South side of 800 block
W. 3rd Street
Red Wing Residential
Historic District
Red Wing, MN; Goodhue County
Britta L. Bloomberg
4/79

Minnesota Historical Society
690 Cedar St., St. Paul 55101
SW
02902/19

South side, 900 block
W. 4th Street
Red Wing Res. Hist. Dist.
Red Wing, MN; Goodhue County
Britta L. Bloomberg
4/79
Minnesota Historical Society
690 Cedar St., St. Paul 55101
SEly
02896/20

DEAD
END

Red Wing Residential Historic District
Streetscape: South side, 1100 block
West 4th Street
Red Wing, MN; Goodhue County
Britta Bloomberg
1981
Minnesota Historical Society, 690
Cedar Street, St. Paul, MN 55101
Southwest
04763/20a

North side, 900 block
W. 4th Street
Red Wing Res. Hist. Dist.
Red Wing, MN; Goodhue County
Britta L. Bloomberg
4/79
Minnesota Historical Society
690 Cedar St., St. Paul 55101
NEly
02896/21