



UNITED STATES DEPARTMENT OF THE INTERIOR
NATIONAL PARK SERVICE

NATIONAL REGISTER OF HISTORIC PLACES

PROPERTY PHOTOGRAPH FORM

(Type all entries - attach to or enclose with photograph)

STATE
South Carolina

COUNTY
Georgetown

FOR NPS USE ONLY

ENTRY NUMBER

DATE

AUG 28 1974

1. NAME

COMMON: Prince Frederick Ruins

AND/OR HISTORIC: Prince Frederick's Chapel

2. LOCATION

STREET AND NUMBER:

Four miles southeast of Plantersville on Highway 52

CITY OR TOWN:

Plantersville

STATE:

South Carolina

CODE

045

COUNTY:

Georgetown

CODE

043

3. PHOTO REFERENCE

PHOTO CREDIT: Gary Wood

DATE OF PHOTO: August 1972


NEGATIVE FILED AT:

Waccamaw Regional Planning and Development Council

4. IDENTIFICATION

DESCRIBE VIEW, DIRECTION, ETC.

Back of front facade, facing west



SEE INSTRUCTIONS



UNITED STATES DEPARTMENT OF THE INTERIOR
NATIONAL PARK SERVICE

NATIONAL REGISTER OF HISTORIC PLACES
PROPERTY PHOTOGRAPH FORM

(Type all entries - attach to or enclose with photograph)

STATE South Carolina	
COUNTY Georgetown	
FOR NPS USE ONLY	
ENTRY NUMBER	DATE
	AUG 28 1974

1. NAME

COMMON: Prince Frederick Ruins
AND/OR HISTORIC: Prince Frederick's Chapel

2. LOCATION

STREET AND NUMBER:

Four miles southeast of Plantersville on Highway 52

CITY OR TOWN:

Plantersville

STATE:

South Carolina

CODE

045

COUNTY:

Georgetown

CODE

043

3. PHOTO REFERENCE

PHOTO CREDIT: Gary Wood

DATE OF PHOTO: August 1972


NEGATIVE FILED AT:

Waccamaw Regional Planning and Development Council

4. IDENTIFICATION

DESCRIBE VIEW, DIRECTION, ETC.

Steeple and front facade, facing east



SEE INSTRUCTIONS



UNITED STATES DEPARTMENT OF THE INTERIOR
NATIONAL PARK SERVICE

NATIONAL REGISTER OF HISTORIC PLACES
PROPERTY PHOTOGRAPH FORM

(Type all entries - attach to or enclose with photograph)

STATE South Carolina	
COUNTY Georgetown	
FOR NPS USE ONLY	
ENTRY NUMBER	DATE
	AUG 28 1974

1. NAME

COMMON: Prince Frederick Ruins
AND/OR HISTORIC: Prince Frederick's Chapel

2. LOCATION

STREET AND NUMBER:
Four miles southeast of Plantersville on Highway 52
CITY OR TOWN:
Plantersville
STATE: South Carolina CODE 045 COUNTY: Georgetown CODE 043


3. PHOTO REFERENCE

PHOTO CREDIT: Gary Wood
DATE OF PHOTO: August 1972
NEGATIVE FILED AT:
Waccamaw Regional Planning and Development Council

4. IDENTIFICATION

DESCRIBE VIEW, DIRECTION, ETC.
Steeple, facing north

SEE INSTRUCTIONS





UNITED STATES DEPARTMENT OF THE INTERIOR
NATIONAL PARK SERVICE

NATIONAL REGISTER OF HISTORIC PLACES
PROPERTY PHOTOGRAPH FORM

(Type all entries - attach to or enclose with photograph)

STATE South Carolina	
COUNTY Georgetown	
FOR NPS USE ONLY	
ENTRY NUMBER	DATE
	AUG 28 1974

1. NAME

COMMON: Prince Frederick Ruins
AND/OR HISTORIC: Prince Frederick's Chapel

2. LOCATION

STREET AND NUMBER:
Four miles southeast of Plantersville on Highway 52

CITY OR TOWN:
Plantersville

STATE: South Carolina	CODE 045	COUNTY: Georgetown	CODE 043
--------------------------	-------------	-----------------------	-------------

3. PHOTO REFERENCE

PHOTO CREDIT: Gary Wood

DATE OF PHOTO: August 1972

NEGATIVE FILED AT: Waccamaw Regional Planning and Development Council

4. IDENTIFICATION

DESCRIBE VIEW, DIRECTION, ETC.

View of cemetery

SEE INSTRUCTIONS

