



UNITED STATES DEPARTMENT OF THE INTERIOR  
NATIONAL PARK SERVICE

NATIONAL REGISTER OF HISTORIC PLACES  
PROPERTY PHOTOGRAPH FORM

(Type all entries - attach to or enclose with photograph)

1. NAME

COMMON	AND/OR HISTORIC	NUMERIC CODE (Assigned by NPS)
Ft. Blount - Williamsburg Site		JUL 17 1974

2. LOCATION

STATE	COUNTY	TOWN
Tennessee	Jackson	Gainesboro

STREET AND NUMBER

On Cumberland River, 4 river miles downstream of Gainesboro

3. PHOTO REFERENCE

PHOTO CREDIT	DATE	NEGATIVE FILED AT
G. E. Green	23 April 1973	Nashville District Corps of Engineers Nashville, Tennessee

4. IDENTIFICATION

DESCRIBE VIEW, DIRECTION, ETC.

Easterly view at site of old Fort Blount





UNITED STATES DEPARTMENT OF THE INTERIOR  
NATIONAL PARK SERVICE

NATIONAL REGISTER OF HISTORIC PLACES  
PROPERTY PHOTOGRAPH FORM

(Type all entries - attach to or enclose with photograph)

1. NAME		
COMMON	AND/OR HISTORIC	NUMERIC CODE (Assigned by NPS)
Ft. Blount - Williamsburg Site		JUL 17 1974


2. LOCATION		
STATE	COUNTY	TOWN
Tennessee	Jackson	Gainesboro

STREET AND NUMBER		
On Cumberland River, 4 river miles downstream of Gainesboro		

3. PHOTO REFERENCE		
PHOTO CREDIT	DATE	NEGATIVE FILED AT
G. E. Green	23 April 1973	Nashville District Corps of Engineers Nashville, Tennessee

4. IDENTIFICATION		
DESCRIBE VIEW, DIRECTION, ETC.		

Burial site of Sampson Williams. Northwesterly view.





UNITED STATES DEPARTMENT OF THE INTERIOR  
NATIONAL PARK SERVICE

**NATIONAL REGISTER OF HISTORIC PLACES  
PROPERTY PHOTOGRAPH FORM**


*(Type all entries - attach to or enclose with photograph)*

**1. NAME**

COMMON Ft. Blount - Williamsburg Site	AND/OR HISTORIC	NUMERIC CODE <i>(Assigned by NPS)</i>  JUL 17 1974
---	-----------------	--

**2. LOCATION**

STATE Tennessee	COUNTY Jackson	TOWN Gainesboro
STREET AND NUMBER  On Cumberland River, 4 river miles downstream of Gainesboro		



**3. PHOTO REFERENCE**

PHOTO CREDIT Jackson County Historical Society	DATE  Unknown	NEGATIVE FILED AT Nashville District Corps of Engineers Nashville, Tennessee
--	---------------------	---

**4. IDENTIFICATION**

DESCRIBE VIEW, DIRECTION, ETC.

Past view of old Williamsburg jail (center structure) before it was dismantled.  
Easterly view.



UNITED STATES DEPARTMENT OF THE INTERIOR  
NATIONAL PARK SERVICE

NATIONAL REGISTER OF HISTORIC PLACES  
PROPERTY PHOTOGRAPH FORM

(Type all entries - attach to or enclose with photograph)

<b>1. NAME</b>		
COMMON	AND/OR HISTORIC	NUMERIC CODE (Assigned by NPS)
Ft. Blount - Williamsburg Site		JUL 17 1974

<b>2. LOCATION</b>		
STATE	COUNTY	TOWN
Tennessee	Jackson	Gainesboro
STREET AND NUMBER		

On Cumberland River, 4 river miles downstream of Gainesboro

<b>3. PHOTO REFERENCE</b>		
PHOTO CREDIT	DATE	NEGATIVE FILED AT
G. E. Green	23 April 1973	Nashville District Corps of Engineers Nashville, Tennessee

<b>4. IDENTIFICATION</b>
DESCRIBE VIEW, DIRECTION, ETC.

Present (after) view of old Williamsburg jail site. Easterly view.





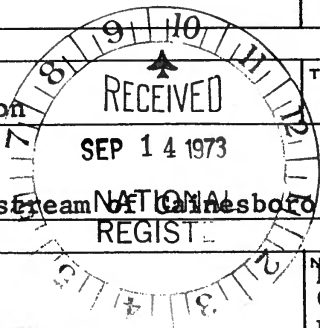


UNITED STATES DEPARTMENT OF THE INTERIOR  
NATIONAL PARK SERVICE

NATIONAL REGISTER OF HISTORIC PLACES  
PROPERTY PHOTOGRAPH FORM

(Type all entries - attach to or enclose with photograph)

<b>1. NAME</b>		
COMMON	AND/OR HISTORIC	NUMERIC CODE (Assigned by NPS)
Ft. Blount - Williamsburg Site		JUL 17 1974
<b>2. LOCATION</b>		
STATE	COUNTY	TOWN
Tennessee	Jackson	Gainesboro
STREET AND NUMBER		
On Cumberland River, 4 river miles downstream of Gainesboro		
<b>3. PHOTO REFERENCE</b>		
PHOTO CREDIT	DATE	NEGATIVE FILED AT
Jackson County Historical Society	Unknown	Nashville District Corps of Engineers Nashville, Tennessee
<b>4. IDENTIFICATION</b>		
DESCRIBE VIEW, DIRECTION, ETC.		



Close view of old Williamsburg jail structure (logs have been stored for future reconstruction)