

CCC Co. 749 Powder Magazine
Name of Property

Yell County, Arkansas
County and State

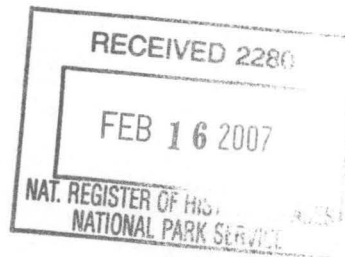
199

NPS Form 10-900
(Rev. 8-86)

OMB No. 1024-0018

United States Department of the Interior
National Park Service

**NATIONAL REGISTER OF HISTORIC PLACES
REGISTRATION FORM**



1. Name of Property

Historic Name: CCC Company 749 Powder Magazine

Other Name/Site Number: YE0114

2. Location

Street & Number: North of Forest Service Road 4128 and south of Briggsville

Not for Publication: NA

City/Town: Briggsville

Vicinity: X

State: AR County: Yell Code: AR 149 Zip Code: 72828

3. Classification

Ownership of Property: Public/Federal

Category of Property: Structure

Number of Resources within Property:

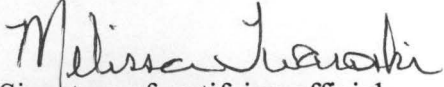
Contributing	Noncontributing
—	— buildings
—	— sites
<u>1</u>	— structures
—	— objects
<u>1</u>	— Total

Number of contributing resources previously listed in the National Register: NA

Name of related multiple property listing: Facilities Constructed by the Civilian Conservation Corps in Arkansas, 1933-1942

4. State/Federal Agency Certification


As the designated authority under the National Historic Preservation Act of 1986, as amended, I hereby certify that this X nomination request for determination of eligibility meets the documentation standards for registering properties in the National Register of Historic Places and meets the procedural and professional requirements set forth in 36 CFR Part 60. In my opinion, the property ✓ meets — does not meet the National Register Criteria. — See continuation sheet.

 02/19/2007
Signature of certifying official Date

USDA Forest Service, Southern Region

State or Federal agency and bureau

In my opinion, the property x meets — does not meet the National Register criteria. — See continuation sheet.

 8/18/05
Signature of commenting or other official Date

Arkansas Historic Preservation Program
State or Federal agency and bureau

CCC Co. 749 Powder Magazine
Name of Property

Yell County, Arkansas
County and State

5. National Park Service Certification

I, hereby certify that this property is:

☒ entered in the National Register

☐ See continuation sheet.

☐ determined eligible for the
National Register

☐ other (explain):

for *Daniel J. Vian* 3/30/07
Signature of Keeper Date of Action

6. Function or Use

Historic: Government Sub: Public Works

Current : Vacant/Not in Use Sub: NA

7. Description

Architectural Classification: No style

Materials: foundation Concrete roof Concrete
walls Stone other

Describe present and historic physical appearance:

The CCC Company 749 Powder Magazine is a small stone and concrete structure originally constructed to store either powder or blasting caps for use by the Civilian Conservation Corps working in the Ouachita National Forest. The square building measures six feet on each side. It is five feet high with a four-inch thick concrete top and a concrete floor. The cut-stone and concrete walls vary from six to eleven inches in thickness. There is a small door in the southeast façade of the structure, which sits on a north slope about 200 yards down the slope from the top of a small, round-topped ridge. The structure is in good condition.

8. Statement of Significance

Certifying official has considered the significance of this property in relation to other properties: Local.

Applicable National Register Criteria: A

Criteria Considerations (Exceptions): NA

Areas of Significance: Social History
Conservation

Period(s) of Significance: ca. 1933

Significant Dates: NA

Significant Person(s): NA

Cultural Affiliation: NA

Architect/Builder: Civilian Conservation Corps

State significance of property, and justify criteria, criteria considerations, and areas and periods of significance noted above:

Civilian Conservation Corps Company 749 of the Arkansas CCC district, which was stationed in the Aly/Storey vicinity beginning in June 1933, constructed the nominated powder magazine ca. 1933. It was used to store either powder or blasting caps for use on road and bridge construction or for other such conservation projects within the Ouachita National Forest. Company 749 was dissolved in 1937 and 65 of its members were consolidated with CCC Company 768 at Camp Buck Knob near Oden.

Though it is of simple, functional design, the Civilian Conservation Corps Company 749 Powder Magazine remains significant by virtue of its association with the contributions to American social history made by the CCC and through its associations with the emphasis on conservation that comprised the original mandate of the CCC. It also is noteworthy for its connections to CCC Company 749, one of the pioneering Civilian Conservation Corps camps in Arkansas. It is thus eligible for listing on the National Register of Historic Places under Criterion A with local significance within the historic context "Facilities Constructed by the Civilian Conservation Corps in Arkansas, 1933-1942."

9. Major Bibliographical References

<http://www.cccalumni.org/states/ARKANSAS.html>

Arkansas CCC District, Seventh Corps Area. "Official Annual Arkansas District Civilian Conservation Corps, Seventh Corps Area." (District Headquarters, Little Rock, AR, 1937)

Previous documentation on file (NPS):

- ☐ preliminary determination of individual listing (36 CFR 67) has been requested.
- ☐ previously listed in the National Register
- ☐ previously determined eligible by the National Register
- ☐ designated a National Historic Landmark
- ☐ recorded by Historic American Buildings Survey #
- ☐ recorded by Historic American Engineering Record #

Primary Location of Additional Data:

- ☒ State historic preservation office
- ☐ Other state agency
- ☐ Federal agency
- ☐ Local government
- ☐ University
- ☐ Other -- Specify Repository:

10. Geographical Data

Acreage of Property: Less than one

UTM References: Zone Easting Northing Zone Easting Northing

A 15 454360 3856925 B
C D

CCC Co. 749 Powder Magazine
Name of Property

Yell County, Arkansas
County and State

Verbal Boundary Description:

Beginning at a point 10 feet due south from the southern corner of the building proceed 16 feet northwesterly along a line running parallel with the powder magazine's southwestern façade; thence proceed 16 feet northeasterly along a line running parallel with the powder magazine's northwestern façade; thence proceed 16 feet southeasterly along a line running parallel with the powder magazine's northeastern façade; thence proceed 16 feet southwesterly along a line running parallel with the powder magazine's southeastern façade to the point of beginning.

Boundary Justification:

This boundary contains all of the property historically associated with Civilian Conservation Corps Company 749 Powder Magazine.

11. Form Prepared By

Name/Title: Mark Christ/Community Outreach Director

Organization: Arkansas Historic Preservation Program Date: May 9, 2005

Street & Number: 1500 Tower Bldg., 323 Center St. Telephone: (501) 324-9880

City or Town: Little Rock State: AR ZIP: 72201

United States Department of the Interior
National Park Service

National Register of Historic Places Continuation Sheet

Name of Property_____
County and State

Section number _____ Page _____

Name of multiple property listing (if applicable)

SUPPLEMENTARY LISTING RECORD

NRIS Reference Number: 07000199

Date Listed: March 30, 2007

Property Name: CCC Company 749 Powder Magazine

County: Yell

State: Arkansas

Facilities constructed by the CCC in Arkansas MPS

Multiple Name

This property is listed in the National Register of Historic Places in accordance with the attached nomination documentation subject to the following exceptions, exclusions, or amendments, notwithstanding the National Park Service certification included in the nomination documentation.

for Daniel J. Vira

Signature of the Keeper

March 30, 2007

Date of Action

=====

Amended Items in Nomination:

Section 8. Statement of Significance

The period of significance is hereby changed to ca. 1933-1937.

[This change was made in consultation with and approved by the National Register staff of the Arkansas SHPO.]

The Arkansas State Historic Preservation Office was notified of this amendment.

DISTRIBUTION:

National Register property file**Nominating Authority (without nomination attachment)**

UNITED STATES DEPARTMENT OF THE INTERIOR
NATIONAL PARK SERVICE

NATIONAL REGISTER OF HISTORIC PLACES
EVALUATION/RETURN SHEET

REQUESTED ACTION: NOMINATION

PROPERTY CCC Company 749 Powder Magazine
NAME:

MULTIPLE Facilities Constructed by the CCC in Arkansas MPS
NAME:

STATE & COUNTY: ARKANSAS, Yell

DATE RECEIVED: 2/16/07 DATE OF PENDING LIST: 3/05/07
DATE OF 16TH DAY: 3/20/07 DATE OF 45TH DAY: 4/01/07
DATE OF WEEKLY LIST:

REFERENCE NUMBER: 07000199

REASONS FOR REVIEW:

APPEAL: N DATA PROBLEM: N LANDSCAPE: N LESS THAN 50 YEARS: N
OTHER: N PDIL: N PERIOD: N PROGRAM UNAPPROVED: N
REQUEST: Y SAMPLE: N SLR DRAFT: N NATIONAL: N

COMMENT WAIVER: N

___ACCEPT ___RETURN ___REJECT ___DATE

ABSTRACT/SUMMARY COMMENTS:

The CCC Company 749 Powder Magazine is locally significant under Criterion A for its association with the CCC Company 749 and the conservation projects it carried out in the Aly-Storey vicinity in the 1930s. The property meets the registration requirements enumerated in the "Facilities Constructed by the Civilian Conservation Corps in Arkansas, 1933-42," Multiple Property Documentation Form. Today, the property reflects the history of the CCC in Yell County and retains integrity from its period of significance.

RECOM./CRITERIA

REVIEWER

TELEPHONE

DISCIPLINE

DATE

DOCUMENTATION see attached comments Y/N see attached SLR ☒/N

If a nomination is returned to the nominating authority, the nomination is no longer under consideration by the NPS.



CCC Co. 3767 Powder Magazine Historic District
Jessieville vic, Garland Co, AR
Photo by M. Christ
March 2005
Negative on file at AHPP
View from west, Blasting Cap Magazine



CCC Co. 3767 Powder Magazine Historic District
Jessieville vic, Garland Co, AR
Photo by M. Christ
March 2005
Negative on file at ATHPP
Blasting cap Magazine, view from South



CCC Co. 3767 Powder Magazine Historic District
Jessieville vic., Garland Co., AR

Photo by M. Christ

March 2005

Negative on file at AHPP

Blasting Cap magazine, view from northwest



CCC Co. 3767 Powder Magazine Historic District
Jessieville vic, Garland Co, AR
Photo by M. Christ
March 2005
Negative on file at AHPP
Powder Magazine, view from northwest



CCC Co. 3767 Powder Magazine Historic District
Jessieville vic., Garland Co, AR

Photo by H. Hope

March 2005

Negative on file at AHPP

Powder magazine, view from northeast



CCC Co. 3767 Powder Magazine Historic District
Jessieville vic, Garland Co, AR
Photo by H. Hope
March 2005
Negative on file at AHCP
Powder magazine, view from southwest



CCC Co. 3767 Powder Magazine Historic District
Jessieville vic, Garland Co, AR
Photo by H. Hope
March 2003
Negative on file at AHPP
Powder magazine, view from Southwest



CCC Co. 3767 Powder Magazine Historic District
Jessieville vic., Garland Co, AR
Photo by M. Christ
March 2005
Negative on file at AHPP
Blasting cap Magazine Door

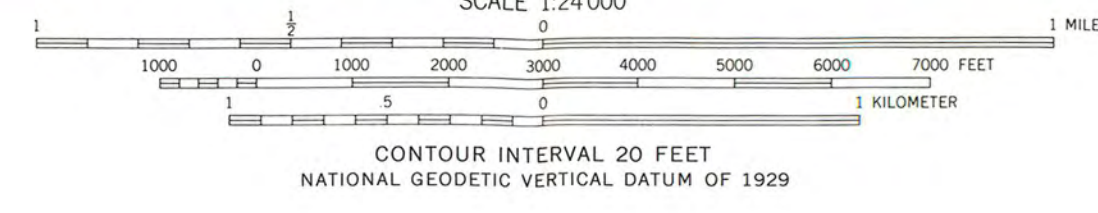
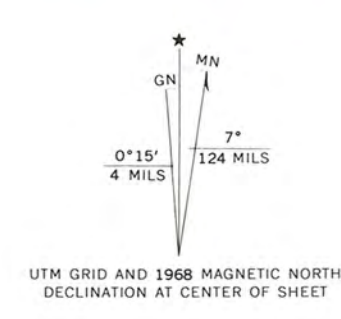


CCC Co. 3767 Powder Magazine Historic District
Jessieville vic, Garland Co, AR
Photo by H. Hope
March 2003
Negative on file at AHPP
Powder magazine, view from Southwest



CCC Company 749 Powell Magazine
Briggsville, Yell Co., Ark
15/454360/3856925

Mapped by U. S. Forest Service
Edited and published by the Geological Survey
Control by USGS and USC&GS
Topography by photogrammetric methods from aerial
photographs taken 1962. Field checked 1968
Polyconic projection. 1927 North American datum
10,000-foot grids based on Arkansas coordinate system,
north and south zones
1000-meter Universal Transverse Mercator grid ticks,
zone 15, shown in blue
Fine red dashed lines indicate selected fence and field lines where
generally visible on aerial photographs. This information is unchecked



- ROAD CLASSIFICATION
- Medium-duty
 - Light-duty
 - Unimproved dirt
 - State Route

ONYX, ARK.
N3445—W9322.5/7.5
1968
AMS 7353 IV SW—SERIES W84

FOR SALE BY U. S. GEOLOGICAL SURVEY, DENVER, COLORADO 80225, OR RESTON, VIRGINIA 22092
AND ARKANSAS GEOLOGICAL COMMISSION, LITTLE ROCK, ARKANSAS 72204
A FOLDER DESCRIBING TOPOGRAPHIC MAPS AND SYMBOLS IS AVAILABLE ON REQUEST