




UNITED STATES DEPARTMENT OF THE INTERIOR  
 NATIONAL PARK SERVICE

 NATIONAL REGISTER OF HISTORIC PLACES  
 PROPERTY PHOTOGRAPH FORM

(Type all entries - attach to or enclose with photograph)

STATE Colorado	
COUNTY Moffat	
FOR NPS USE ONLY	
ENTRY NUMBER	DATE
	FEB 17 1978

NAME		
COMMON: Two Bar Ranch		
AND/OR HISTORIC:		
LOCATION		
STREET AND NUMBER: Browns Park NWR - 1 mile south of county highway #318 (50 miles west of Maybell)		
CITY OR TOWN: Maybell		
STATE: Colorado	CODE 08	COUNTY: Moffat
PHOTO REFERENCE		
PHOTO CREDIT: Browns Park NWR		
DATE OF PHOTO: February 13, 1976		
NEGATIVE FILED AT: Browns Park NWR - Maybell, Colorado 816400		



IDENTIFICATION
DESCRIBE VIEW, DIRECTION, ETC. View to Northeast, overall aspect of ranch headquarters includes L to R - bunkhouse, cabin, backsmithy, ranch house and corrals. (Photo - Feb. 13, 1976)



UNITED STATES DEPARTMENT OF THE INTERIOR  
NATIONAL PARK SERVICE

NATIONAL REGISTER OF HISTORIC PLACES  
PROPERTY PHOTOGRAPH FORM

(Type all entries - attach to or enclose with photograph)

STATE Colorado	
COUNTY Moffat	
FOR NPS USE ONLY	
ENTRY NUMBER	DATE
	FEB 17 1978

SEE INSTRUCTIONS

1. NAME

COMMON: Two-Bar Ranch

AND/OR HISTORIC:

2. LOCATION

STREET AND NUMBER:

Browns Park NWR - 1 mile south of county highway #318 (50 miles west of Maybell)

CITY OR TOWN:

Maybell

STATE:

Colorado

CODE

08

COUNTY:

Moffat

CODE

109

3. PHOTO REFERENCE

PHOTO CREDIT: Browns Park NWR

DATE OF PHOTO: Feb. 13, 1976


NEGATIVE FILED AT:

Browns Park NWR, Maybell, Colorado 81640

4. IDENTIFICATION

DESCRIBE VIEW, DIRECTION, ETC.

View toward north showing the main ranch house with the bunkhouse on the left.






UNITED STATES DEPARTMENT OF THE INTERIOR  
 NATIONAL PARK SERVICE

 NATIONAL REGISTER OF HISTORIC PLACES  
 PROPERTY PHOTOGRAPH FORM

(Type all entries - attach to or enclose with photograph)

STATE Colorado	
COUNTY Moffat	
FOR NPS USE ONLY	
ENTRY NUMBER	DATE
	FEB 17 1978

NAME		
COMMON: Two Bar Ranch		
AND/OR HISTORIC:		
LOCATION		
STREET AND NUMBER: Browns Park NWR - 1 mile south of County Highway #318 (50 miles west of Maybell)		
CITY OR TOWN: Maybell		
STATE: Colorado	CODE 08	COUNTY: Moffat
PHOTO REFERENCE		
PHOTO CREDIT: Browns Park NWR		
DATE OF PHOTO: Feb. 13, 1976		
NEGATIVE FILED AT: Browns Park NWR, Maybell, Colorado 81640		
IDENTIFICATION		
DESCRIBE VIEW, DIRECTION, ETC. View toward north showing ranch house with bunkhouse to the left. (Photo - Feb. 13, 1976)		



4110110006



**NATIONAL REGISTER OF HISTORIC PLACES  
PROPERTY PHOTOGRAPH FORM**

*(Type all entries - attach to or enclose with photograph)*

STATE Colorado	
COUNTY	
Moffat	
FOR NPS USE ONLY	
ENTRY NUMBER <b>FEB 17 1978</b>	DATE

SEE INSTRUCTIONS

**1. NAME**

COMMON: Two-Bar Ranch  
AND/OR HISTORIC:

**2. LOCATION**

STREET AND NUMBER:

Browns Park NWR - 1 mile south of county highway #318 (50 miles west of Maybell)

CITY OR TOWN:

Maybell

STATE:

Colorado

CODE

08

COUNTY:

Moffat

CODE

1097

**3. PHOTO REFERENCE**

PHOTO CREDIT: Browns Park NWR

DATE OF PHOTO: Feb. 13, 1976

NEGATIVE FILED AT:

Browns Park NWR - Maybell, Colorado 81640

**4. IDENTIFICATION**

DESCRIBE VIEW, DIRECTION, ETC.

View to Northeast, overall view of the ranch buildings. From left to right : bunkhouse, log cabin, balcksmith shop, ranch house, and corrals,

